






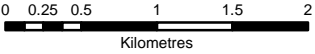


- LEGEND**
-  Study Area: 400kV Power Line Route
  -  Study Area: Proposed New Substation
  -  Existing Substation Location
  -  Route Corridor Option 1
  -  Route Corridor Option 2
  -  Route Corridor Option 3A
  -  Route Corridor Option 3B

Scale @ A3: 1:50,000



DO	Date	Description	By	Chkd.
01	10-07	First Draft Issued	PK.	M.H.

- NOTES**
1. FIGURED DIMENSIONS ONLY TO BE TAKEN FROM THIS DRAWING
  2. DISCOVERY SERIES TILES USED: OS2628, OS2828, OS3028, OS2626, OS2826, OS3026, OS2624, OS2824, OS3024
  3. ALL LEVELS RELATE TO ORDNANCE SURVEY DATUM AT MALIN HEAD
  4. DESIGNATED CONSERVATION AREAS DATA SOURCED FROM NPWS



Project:

**PUBLIC CONSULTATION  
KINGSCOURT TO WOODLAND  
400kV OVERHEAD LINE ROUTES**

Title:

**ROUTE CORRIDOR  
OPTIONS  
SHEET 4**

Prepared by: P.Kelly  
Checked: M. Hogan  
Date: Oct 2007

Project Director: Ciaran O'Keeffe



Consulting, Civil and Structural Engineers.  
Block 10-3, Blanchardstown Corporate Park,  
Dublin 15, Ireland.

tel: +353-(0)1-8030406  
fax: +353-(0)1-8030409  
e-mail: info@tobin.ie  
www.tobin.ie

2990-KW Figure: 3-4

Issue:  
D01