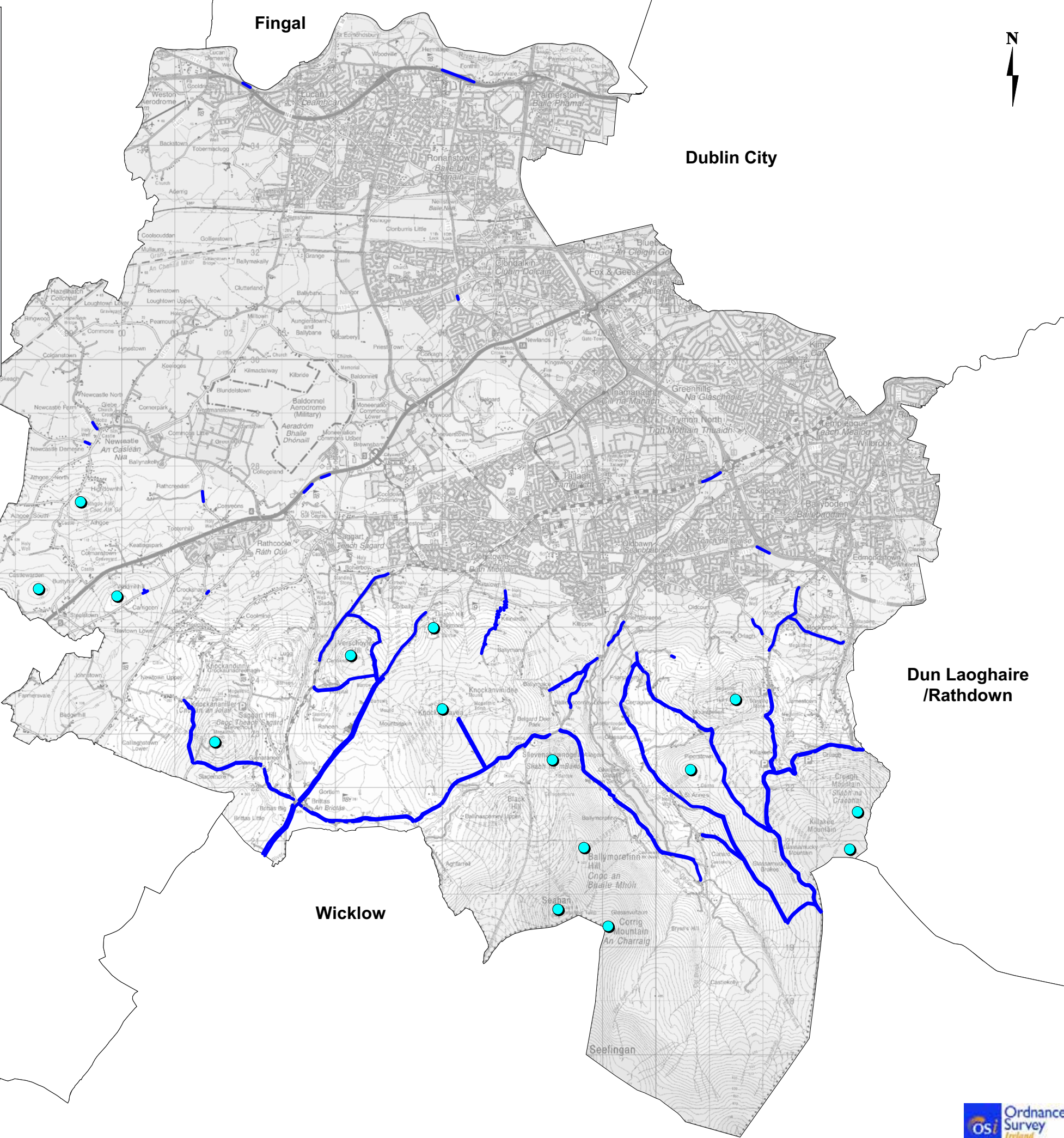
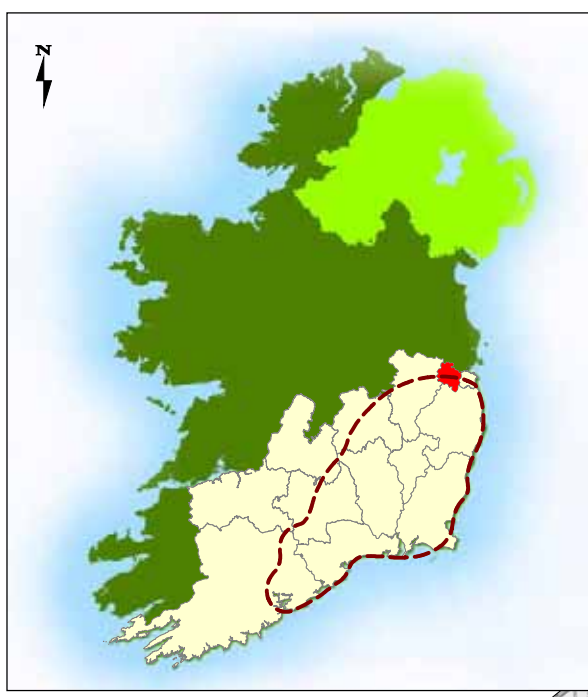


## **Appendix G**

### **Landscape Figures**



### Legend

- Boundary of the Proposed Study Area
- Prospects
- Significant Views

Client




Project

## THE GRID LINK PROJECT

Title

### South Dublin Protected Views & Prospects

Figure 8.8A(1)



Innishmore,  
Ballincollig,  
Co Cork,  
Ireland

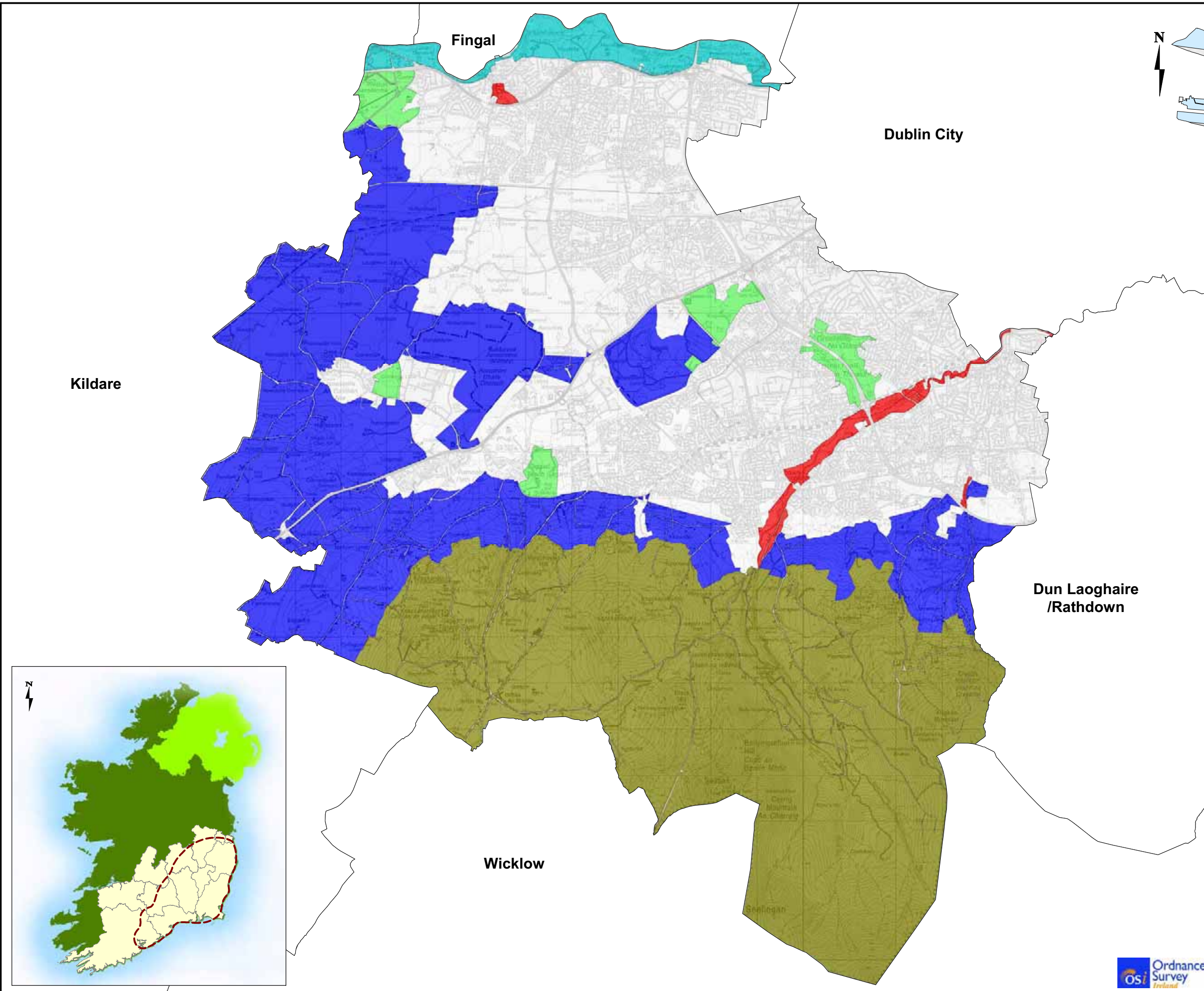
T +353 21 4665900  
F +353 21 4873742  
E ireland@rpsgroup.com  
W rpsgroup.com/ireland

Issue Details		
Drawn by: Tadhg Hurley	Project No. MDR0835	
Checked by: Aileen Fitzgerald	File Ref.	
Approved by: Antonia Gaughran	MDR0835MIEV1023F01	
Scale: N.T.S.	Drawing No.	Rev.
Date: August 2012	MIEV1023	F01

**Notes**

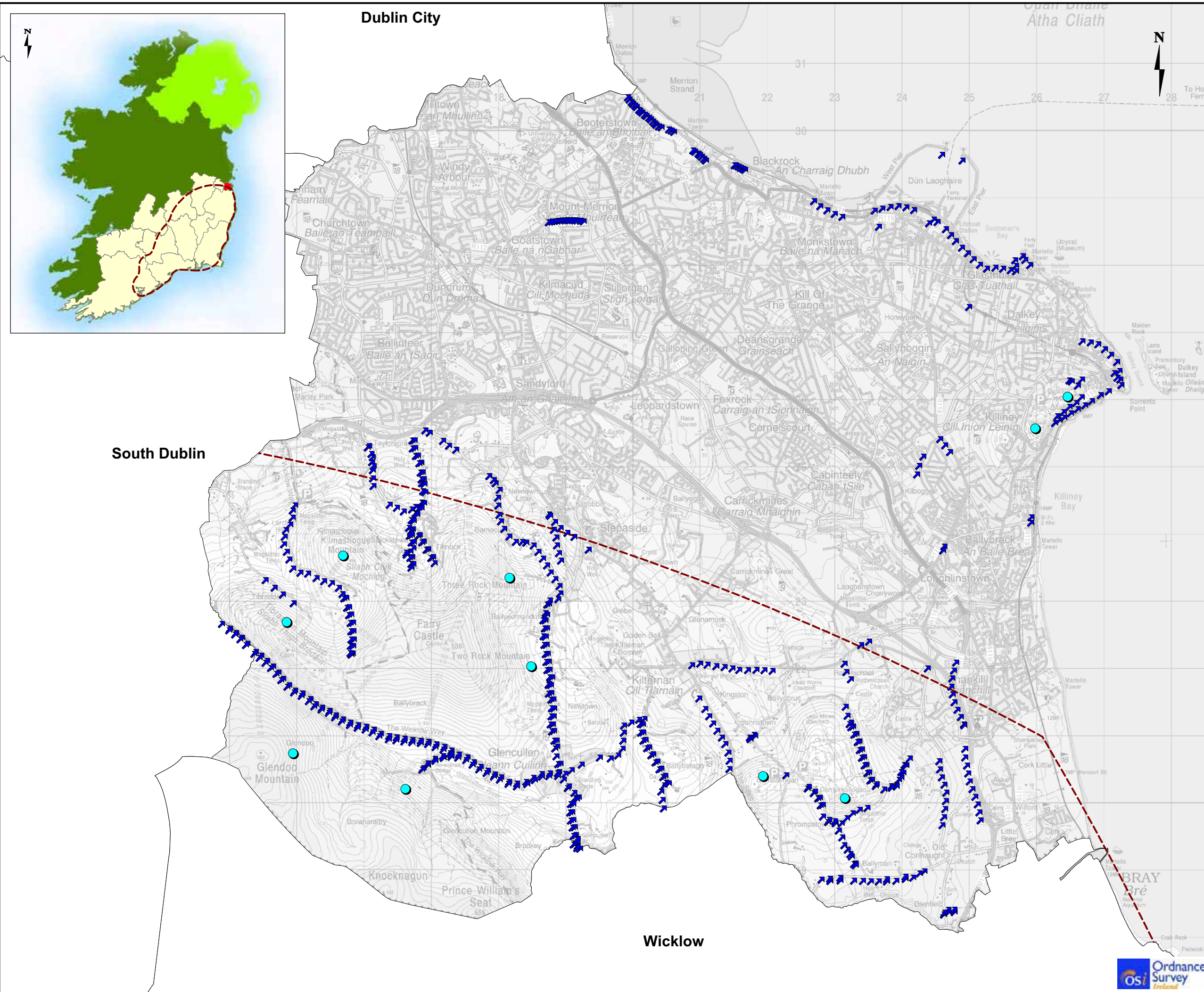
- This drawing is the property of RPS Group Ltd. It is a confidential document and must not be copied, used, or its contents divulged without prior written consent.
- All levels are referred to Ordnance Datum, Malin Head.
- Ordnance Survey Ireland Licence EN 0005012 ©Copyright Government of Ireland.





Legend	
	Boundary of the Proposed Study Area
<b>Amenity Areas</b>	
	Rural Amenity Areas (B)
	High Amenity Areas (G)
	Green Belt (GB)
	Dublin Mountain Area (H)
	Amenity of the Liffey Valley (I)
Client	
Project	
<b>THE GRID LINK PROJECT</b>	
Title	
<b>South Dublin High Amenity Areas</b>	
Figure 8.8A (2)	
Innishmore, Ballincollig, Co Cork, Ireland T +353 21 4665900 F +353 21 4873742 E ireland@rpsgroup.com W rpsgroup.com/ireland	
Issue Details	
Drawn by: Tadhg Hurley	Project No. MDR0835
Checked by: Aileen Fitzgerald	File Ref. MDR0835MIEV1025F01
Approved by: Antonia Gaughran	Drawing No. MIEV1025
Scale: N.T.S.	Rev. F01
Date: August 2012	
Notes	
1. This drawing is the property of RPS Group Ltd. It is a confidential document and must not be copied, used, or its contents divulged without prior written consent.	
2. All levels are referred to Ordnance Datum, Malin Head.	
3. Ordnance Survey Ireland Licence EN 0005012 ©Copyright Government of Ireland.	





**Legend**


**Boundary of the Proposed Study Area**

↗ **Views**

● **Prospects**

---

**Client**



**Project**

**THE GRID LINK PROJECT**

**Title**

**Dun Laoghaire-Rathdown Protected & Scenic views**

Figure 8.8B(1)

RPS


Innishmore,  
 Ballincollig,  
 Co Cork,  
 Ireland  
 T +353 21 4665900  
 F +353 21 4873742  
 E ireland@rpsgroup.com  
 W rpsgroup.com/ireland

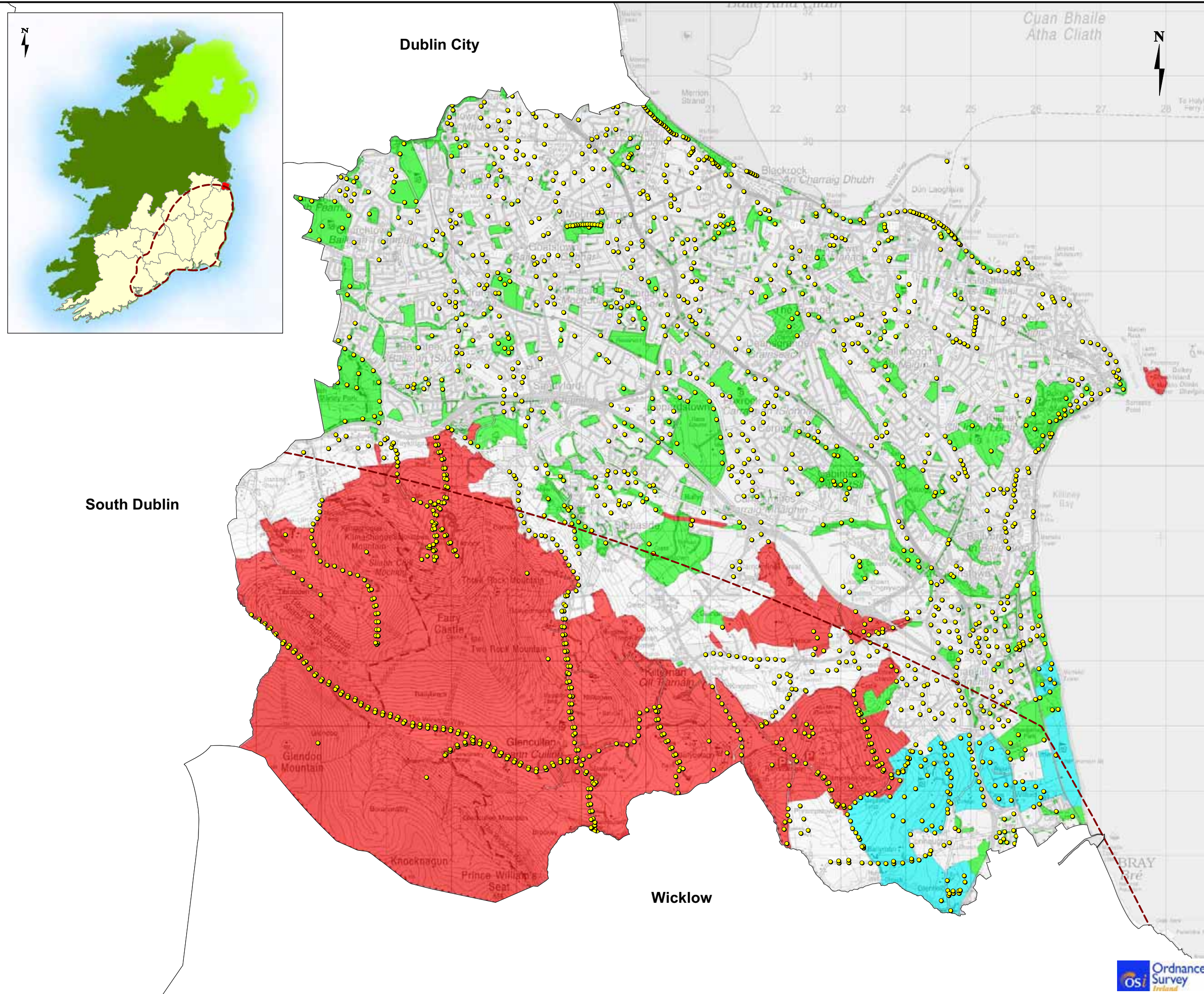
**Issue Details**

Drawn by: Tadhg Hurley	Project No. MDR0835
Checked by: Aileen Fitzgerald	File Ref.
Approved by: Antonia Gaughran	MDR0835MIEV1001F01
Scale: N.T.S.	Drawing No. Rev.
Date: August 2012	MIEV1001 F01

**Notes**

1. This drawing is the property of RPS Group Ltd. It is a confidential document and must not be copied, used, or its contents divulged without prior written consent.
2. All levels are referred to Ordnance Datum, Malin Head.
3. Ordnance Survey Ireland Licence EN 0005012 ©Copyright Government of Ireland.





### Legend

- Boundary of the Proposed Study Area
- Amenity Point
- High Amenity Areas
- Open Space with Ancillary Active Recreational Amenities.
- Open Nature of Lands between Urban Areas.

Client

Project

## THE GRID LINK PROJECT

Title

### Dun Laoghaire-Rathdown Amenity Areas

Figure 8.8B(2)

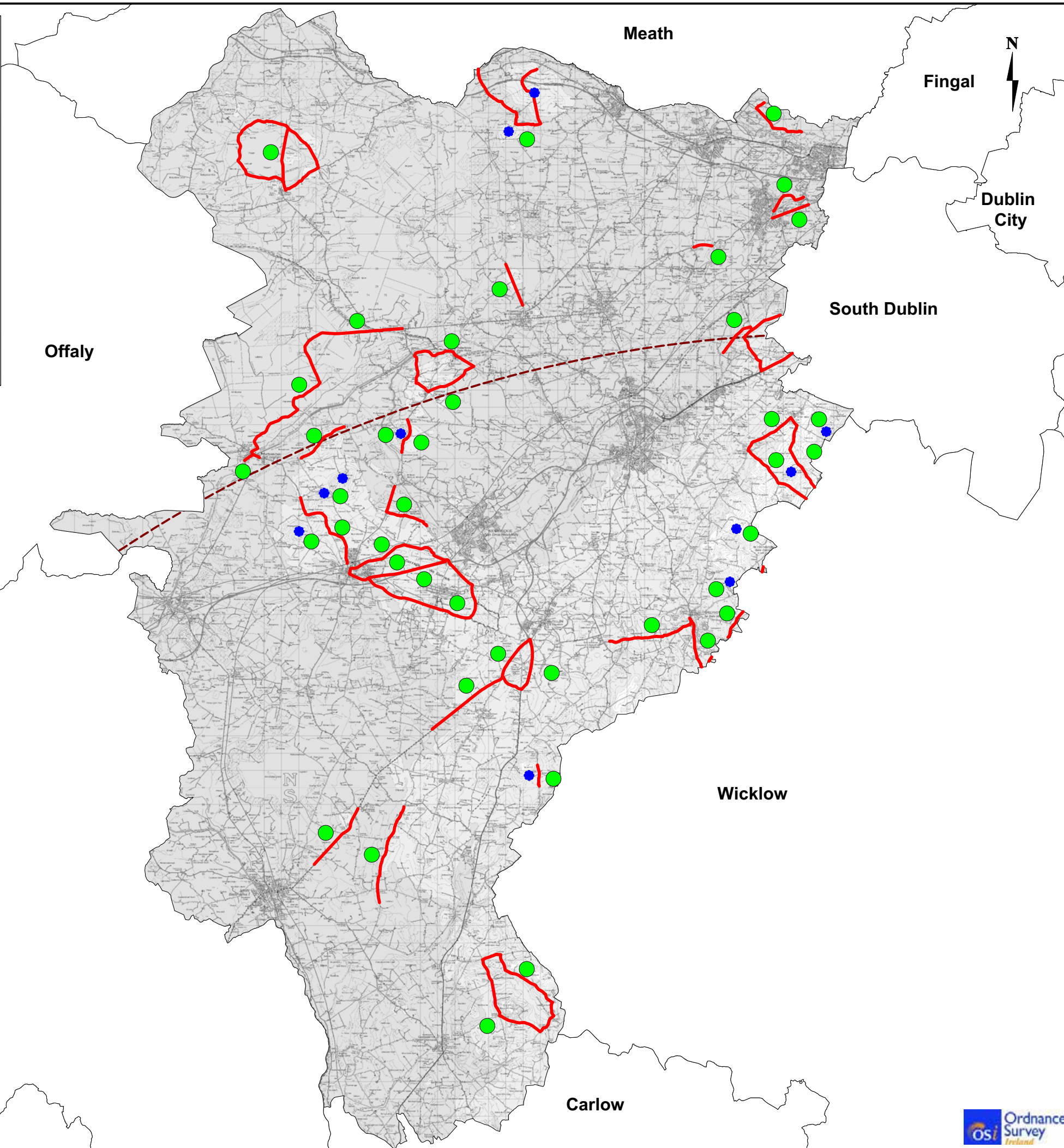
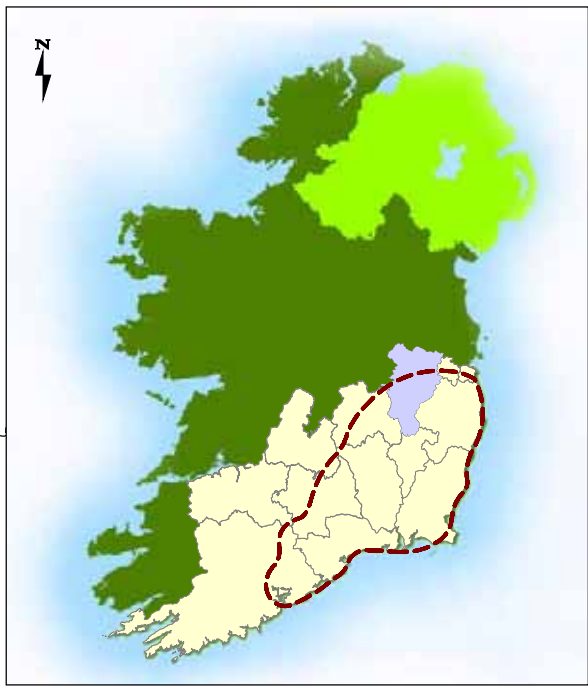
**RPS**  
 Innishmore,  
 Ballincollig,  
 Co Cork,  
 Ireland  
 T +353 21 4665900  
 F +353 21 4873742  
 E ireland@rpsgroup.com  
 W rpsgroup.com/ireland

Issue Details





Drawn by: Tadhg Hurley	Project No. MDR0835
Checked by: Aileen Fitzgerald	File Ref. MDR0835MIEV1003F01
Approved by: Antonia Gaughran	
Scale: N.T.S.	Drawing No. MIEV1003
Date: August 2012	Rev. F01

Notes

- This drawing is the property of RPS Group Ltd. It is a confidential document and must not be copied, used, or its contents divulged without prior written consent.
- All levels are referred to Ordnance Datum, Malin Head.
- Ordnance Survey Ireland Licence EN 0005012 ©Copyright Government of Ireland.



**Legend**

-  Boundary of the Proposed Study Area
-  Scenic Roads
-  Hilltop Views
-  Scenic Viewpoints

Client



Project

**THE GRID LINK PROJECT**

Title

**Kildare Protected Scenic Routes & Scenic Views**

Figure 8.8C(1)



Innishmore,  
Ballincollig,  
Co Cork,  
Ireland  
T +353 21 4665900  
F +353 21 4873742  
E ireland@rpsgroup.com  
W rpsgroup.com/ireland

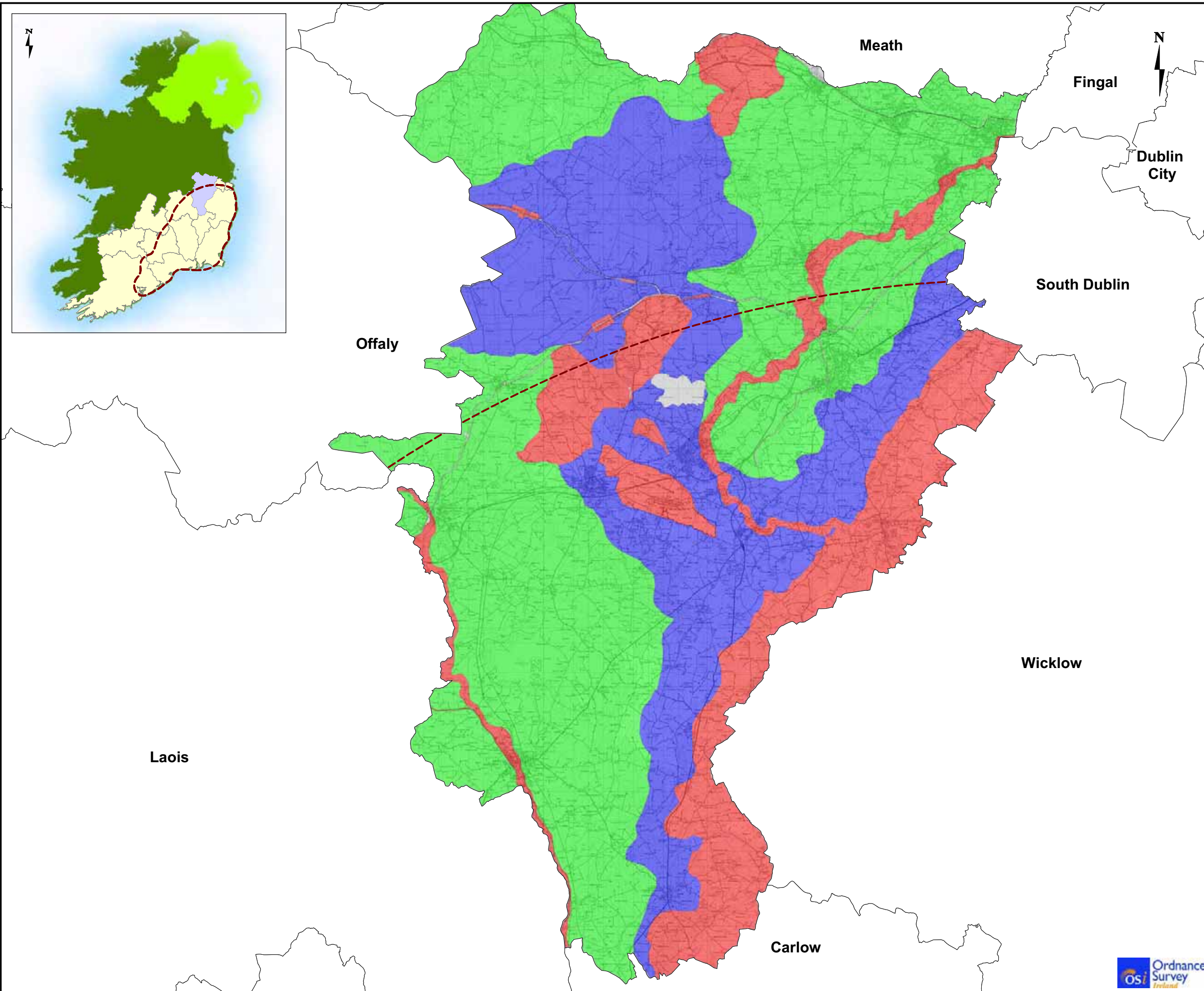
**Issue Details**

Drawn by: Tadhg Hurley	Project No. MDR0835
Checked by: Aileen Fitzgerald	File Ref. MDR0835MIEV1024F01
Approved by: Antonia Gaughran	Drawing No. MIEV1024
Scale: N.T.S.	Rev. F01
Date: August 2012	

**Notes**

1. This drawing is the property of RPS Group Ltd. It is a confidential document and must not be copied, used, or its contents divulged without prior written consent.
2. All levels are referred to Ordnance Datum, Malin Head.
3. Ordnance Survey Ireland Licence EN 0005012 ©Copyright Government of Ireland.





**Legend**

- Boundary of the Proposed Study Area
  
- Landscape Sensitivity Areas**
- High
- Medium
- Low

Client



Project

**THE GRID LINK PROJECT**

Title

**Kildare Landscape Sensitivity Areas**

Figure 8.8C(2)



Innishmore,  
Ballincollig,  
Co Cork,  
Ireland  
 T +353 21 4665900  
 F +353 21 4873742  
 E ireland@rpsgroup.com  
 W rpsgroup.com/ireland

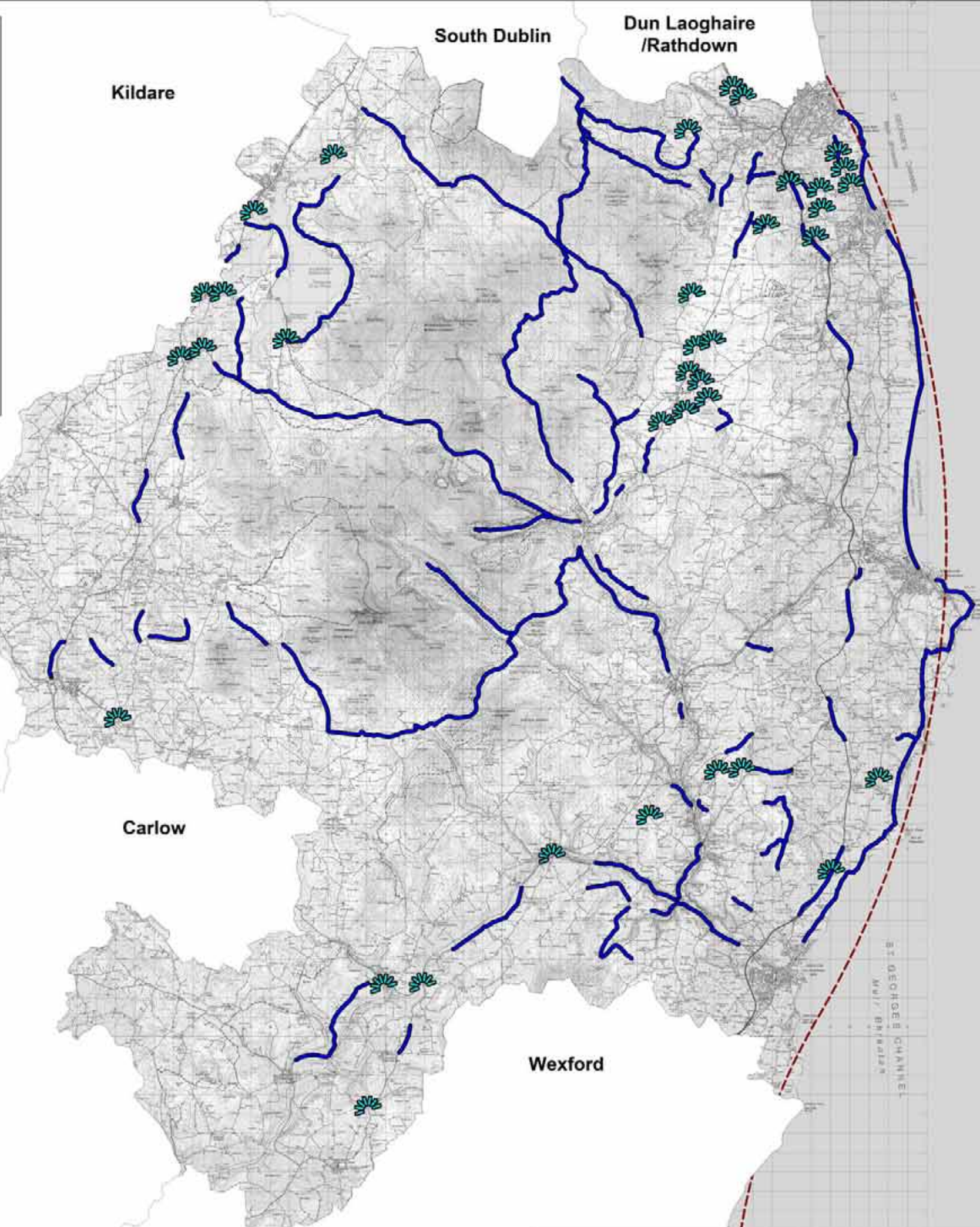
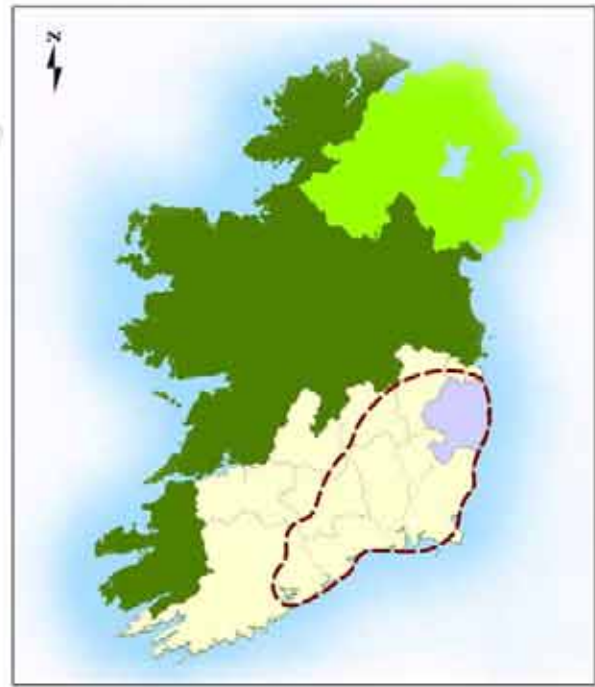
**Issue Details**

Drawn by: Tadhg Hurley	Project No. MDR0835
Checked by: Aileen Fitzgerald	File Ref. MDR0835MIEV1026F01
Approved by: Antonia Gaughran	Drawing No. MIEV1026
Scale: N.T.S.	Rev. F01
Date: August 2012	




**Notes**

1. This drawing is the property of RPS Group Ltd. It is a confidential document and must not be copied, used, or its contents divulged without prior written consent.
2. All levels are referred to Ordnance Datum, Malin Head.
3. Ordnance Survey Ireland Licence EN 0005012 ©Copyright Government of Ireland.





**Legend**

-  Boundary of the Proposed Study Area
-  Views
-  Prospects

Client



Project

**THE GRID LINK PROJECT**

Title

**Wicklow Protected Views & Prospects**

Figure 8.8D(1)



Innishmore,  
Ballincollig,  
Co Cork,  
Ireland  
T +353 21 4665900  
F +353 21 4873742  
E ireland@rpsgroup.com  
W rpsgroup.com/ireland

**Issue Details**

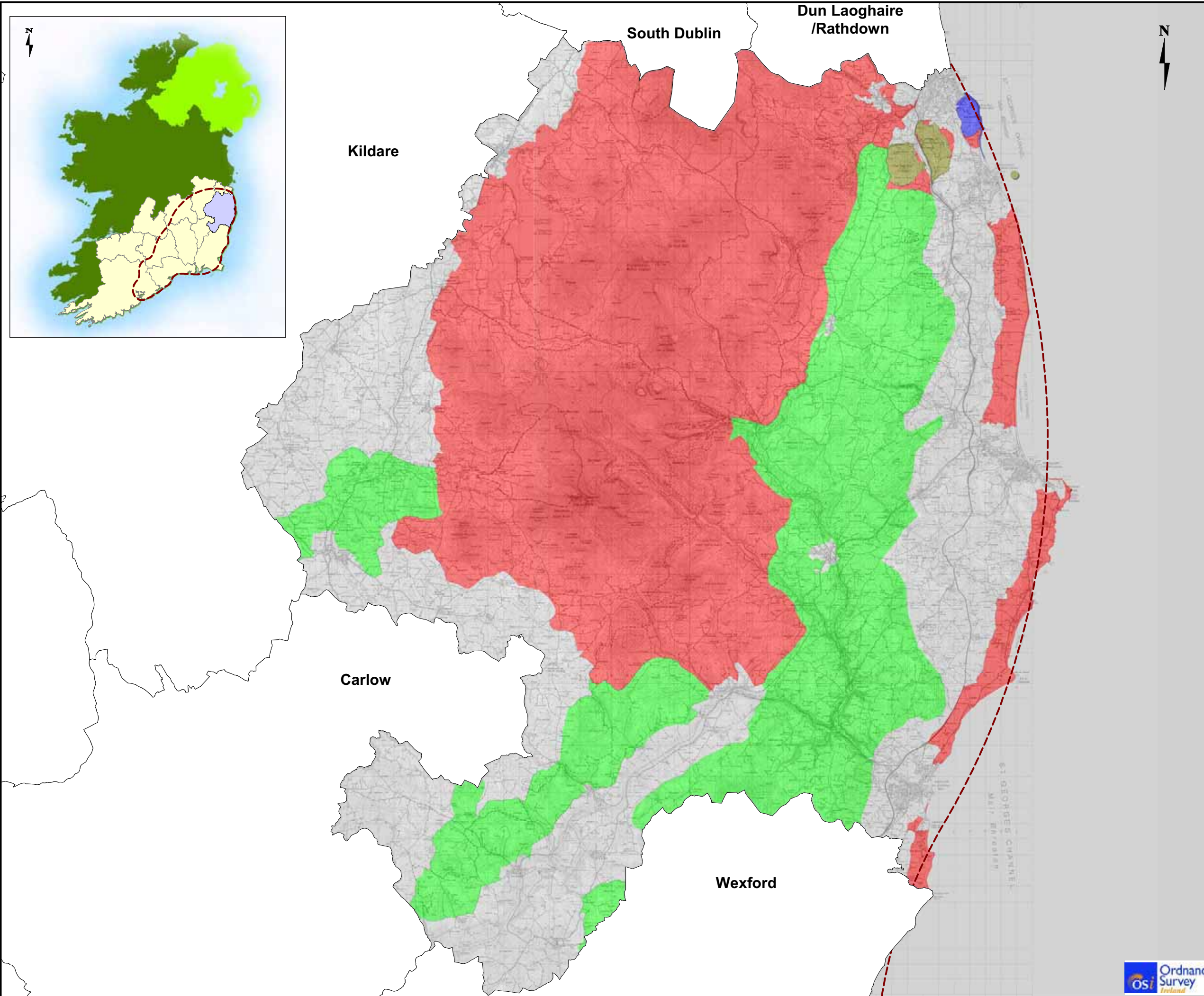
Drawn by: Tadhg Hurley	Project No. MDR0835
Checked by: Aileen Fitzgerald	File Ref. MDR0835MIEV1004F01
Approved by: Antonia Gaughan	Drawing No. MIEV1004
Scale: N.T.S.	Rev. F01
Date: August 2012	

**Notes**






1. This drawing is the property of RPS Group Ltd. It is a confidential document and must not be copied, used, or its contents divulged without prior written consent.
2. All levels are referred to Ordnance Datum, Mean High.
3. Ordnance Survey Ireland License EN 0005012 ©Copyright Government of Ireland.







**Legend**

-  Boundary of the Proposed Study Area
-  Special Amenity Area Orders
-  Special Amenity Area Orders for Consideration
-  Area of Special Amenity
-  Area of Outstanding Natural Beauty

Client



**Project**  
**THE GRID LINK PROJECT**

**Title**  
**Wicklow Amenity Areas**

Figure 8.8D(2)



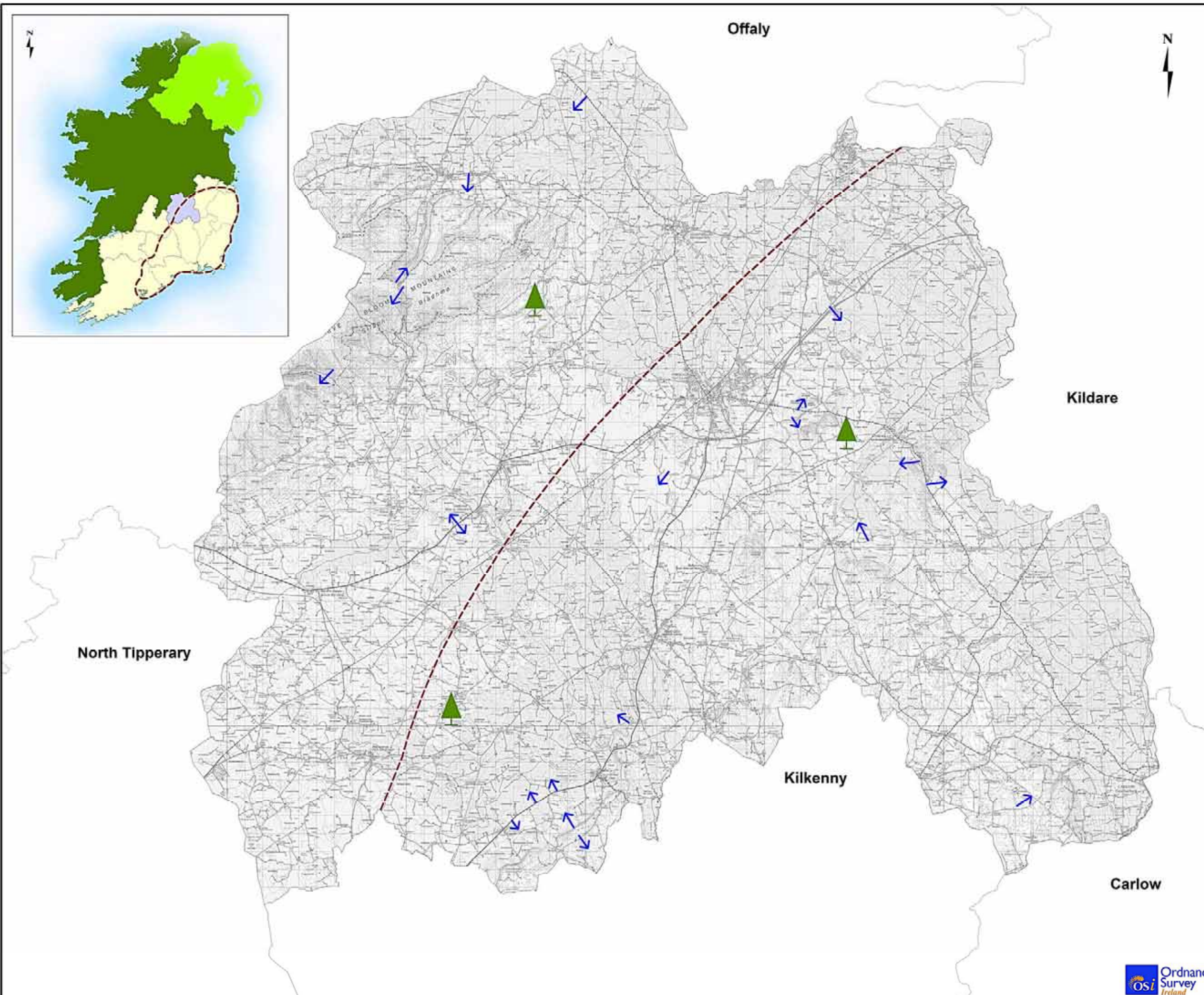
Innishmore,  
Ballincollig,  
Co Cork,  
Ireland  
T +353 21 4665900  
F +353 21 4873742  
E ireland@rpsgroup.com  
W rpsgroup.com/ireland

Issue Details		
Drawn by: Tadhg Hurley	Project No. MDR0835	
Checked by: Aileen Fitzgerald	File Ref. MDR0835MIEV1031F01	
Approved by: Antonia Gaughran	Drawing No. MIEV1031	Rev. F01
Scale: N.T.S.		
Date: August 2012		




**Notes**

1. This drawing is the property of RPS Group Ltd. It is a confidential document and must not be copied, used, or its contents divulged without prior written consent.
2. All levels are referred to Ordnance Datum, Malin Head.
3. Ordnance Survey Ireland Licence EN 0005012 ©Copyright Government of Ireland.





**Legend**

-  Boundary of the Proposed Study Area
-  Prospects
-  Views

Client



**Project**  
**THE GRID LINK PROJECT**

**Title**  
**Laois Protected Views and Prospects**

Figure 8.8E(1)



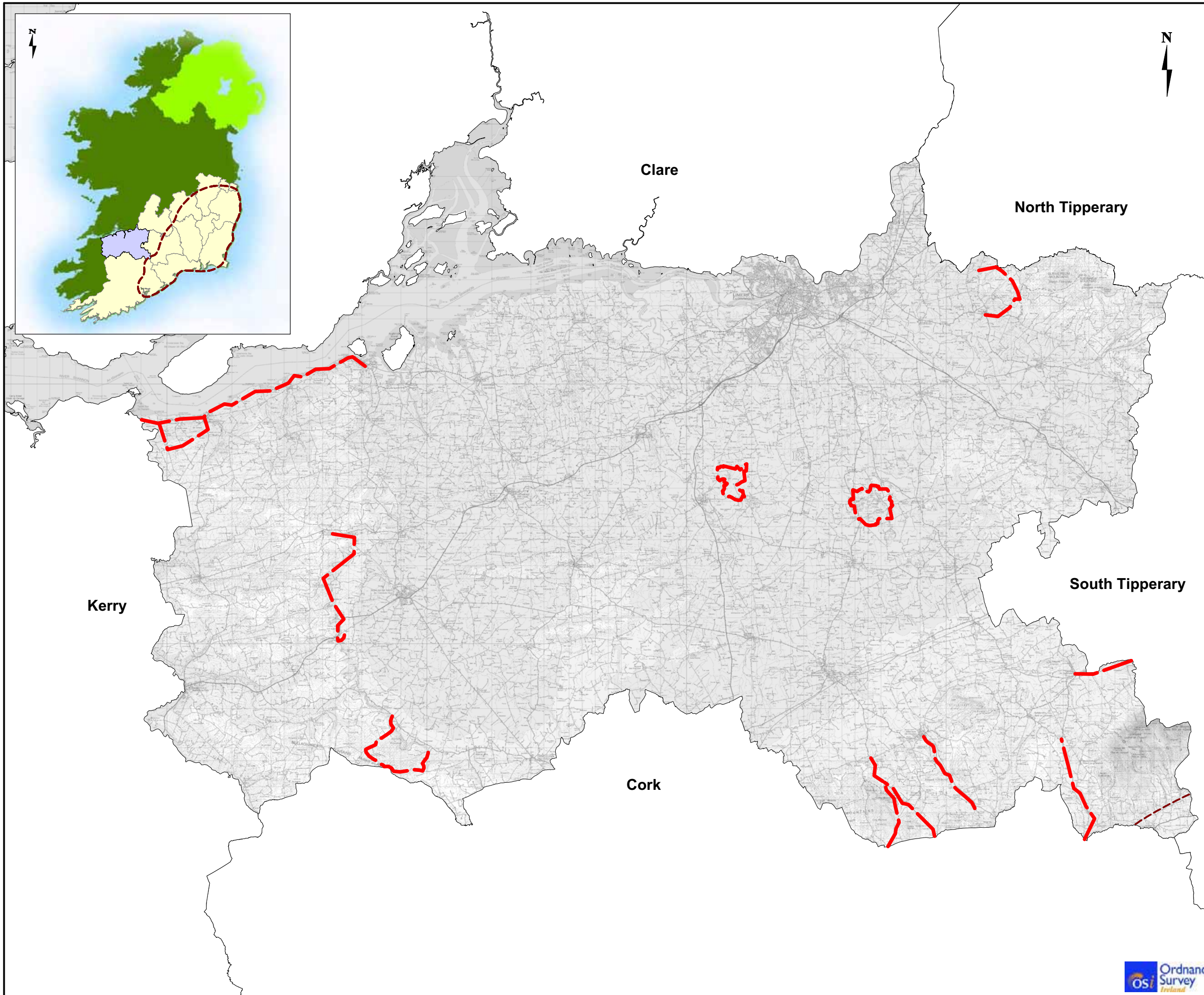
Innishmore,  
Ballincollig,  
Co Cork,  
Ireland  
T +353 21 4665900  
F +353 21 4873742  
E ireland@rpsgroup.com  
W rpsgroup.com/ireland

Issue Details			
Drawn by: Tadhg Hurley	Project No. MDR0835		
Checked by: Aileen Fitzgerald	File Ref.		
Approved by: Antonia Gaughan	MDR0835MIEV1006F01		
Scale: N.T.S.	Drawing No.	Rev.	
Date: August 2012	MIEV1006	F01	



**Notes**

1. This drawing is the property of RPS Group Ltd. It is a confidential document and must not be copied, used, or its contents divulged without prior written consent.
2. All levels are referred to Ordnance Datum, Mean Head.
3. Ordnance Survey Ireland Licence EN 0005012 ©Copyright Government of Ireland.





**Legend**

-  Boundary of the Proposed Study Area
-  Views & Prospects

Client




Project

**THE GRID LINK PROJECT**

Title

**Limerick Protected Views & Prospects**

Figure 8.8F(1)



Innishmore,  
Ballincollig,  
Co Cork,  
Ireland

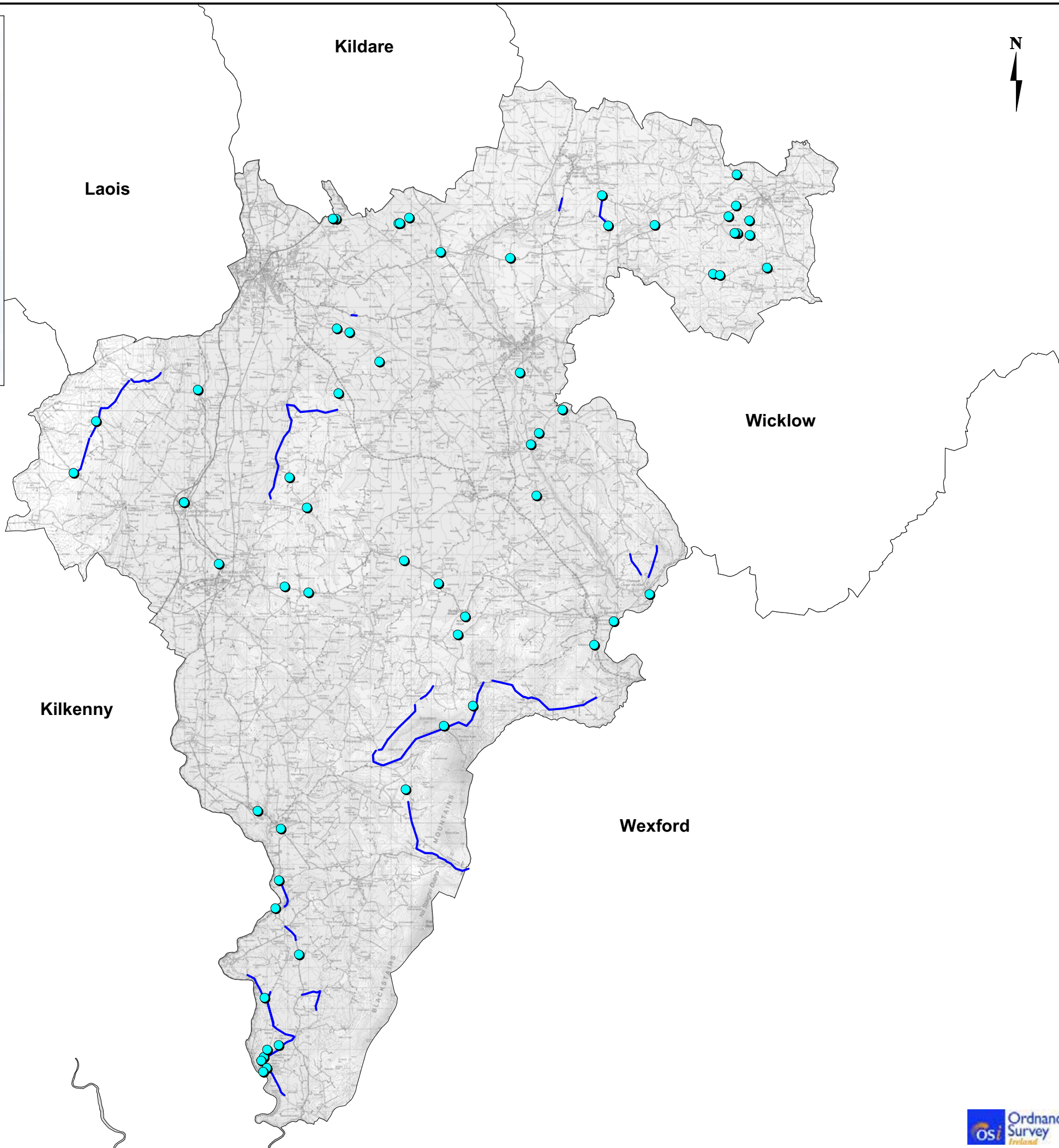
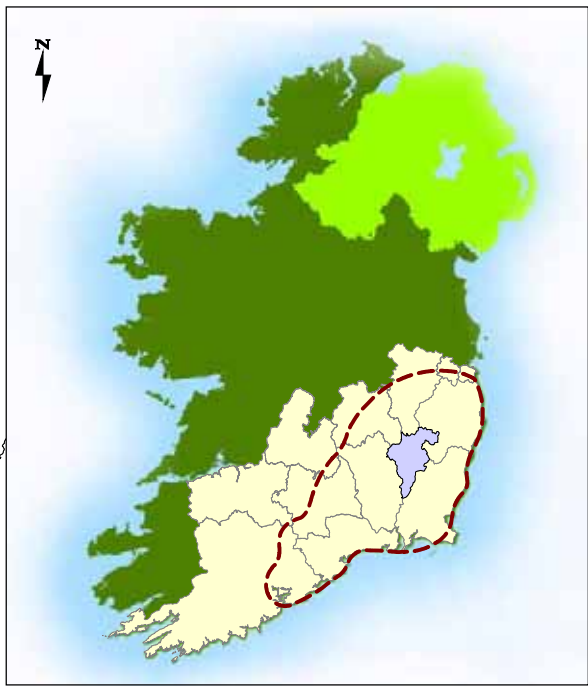
T +353 21 4665900  
F +353 21 4873742  
E ireland@rpsgroup.com  
W rpsgroup.com/ireland

Issue Details			
Drawn by:	Tadhg Hurley	Project No.	MDR0835
Checked by:	Aileen Fitzgerald	File Ref.	MDR0835MIEV1012F01
Approved by:	Antonia Gaughran	Drawing No.	MIEV1012
Scale:	N.T.S.	Rev.	F01
Date:	August 2012		

**Notes**

- This drawing is the property of RPS Group Ltd. It is a confidential document and must not be copied, used, or its contents divulged without prior written consent.
- All levels are referred to Ordnance Datum, Malin Head.
- Ordnance Survey Ireland Licence EN 0005012 ©Copyright Government of Ireland.





### Legend

- Boundary of the Proposed Study Area
- Scenic Routes
- View Points

Client



Project

**THE GRID LINK PROJECT**

Title

**Carlow Protected & Scenic Views**

Figure 8.8G(1)



Innishmore,  
Ballincollig,  
Co Cork,  
Ireland  
T +353 21 4665900  
F +353 21 4873742  
E ireland@rpsgroup.com  
W rpsgroup.com/ireland

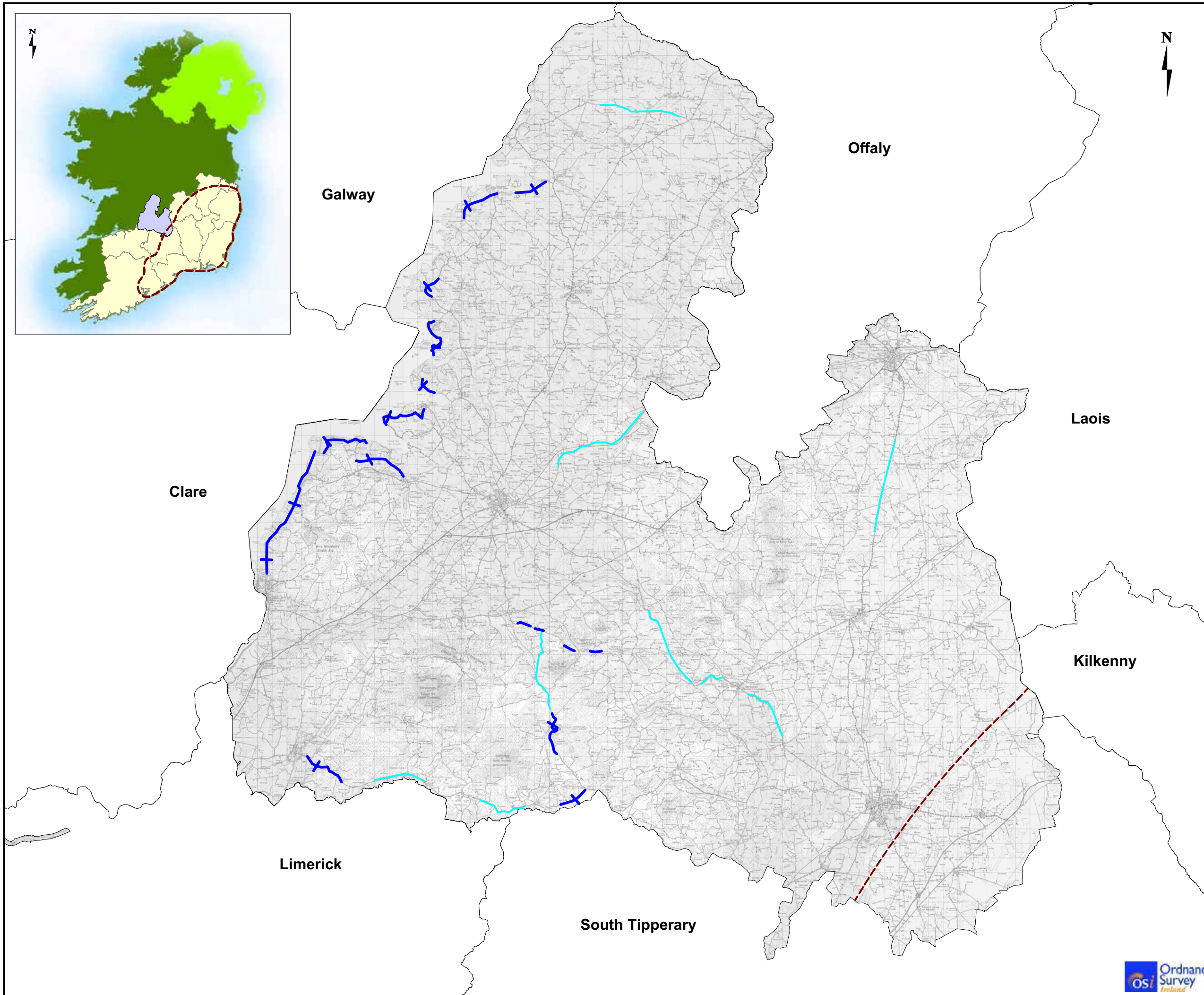
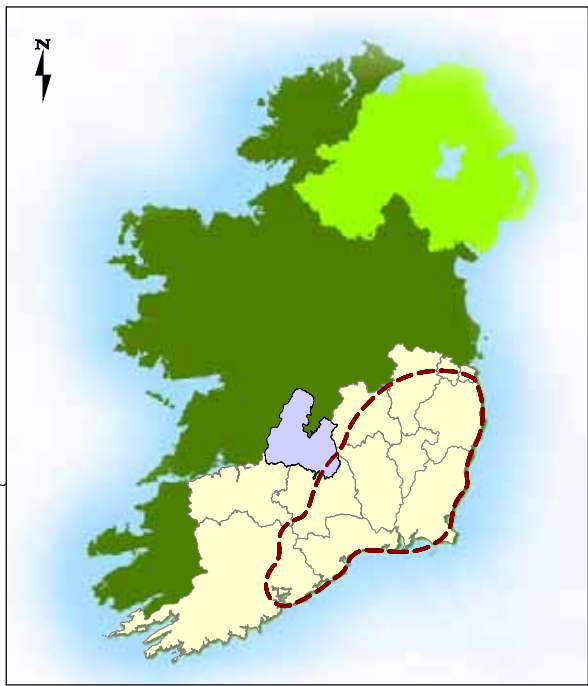
Issue Details

Drawn by: Tadhg Hurley	Project No. MDR0835
Checked by: Aileen Fitzgerald	File Ref. MDR0835MIEV1014F01
Approved by: Antonia Gaughran	
Scale: N.T.S.	Drawing No. MIEV1014
Date: August 2012	Rev. F01




**Notes**

- This drawing is the property of RPS Group Ltd. It is a confidential document and must not be copied, used, or its contents divulged without prior written consent.
- All levels are referred to Ordnance Datum, Malin Head.
- Ordnance Survey Ireland Licence EN 0005012 ©Copyright Government of Ireland.





**Legend**

-  Boundary of the Proposed Study Area
-  Protected Views
-  Protected Prospects

Client



Project

**THE GRID LINK PROJECT**

Title

**North Tipperary Protected Views and Prospects**

Figure 8.8H (1)



Innishmore,  
Ballincollig,  
Co Cork,  
Ireland  
T +353 21 4665900  
F +353 21 4873742  
E ireland@rpsgroup.com  
W rpsgroup.com/ireland

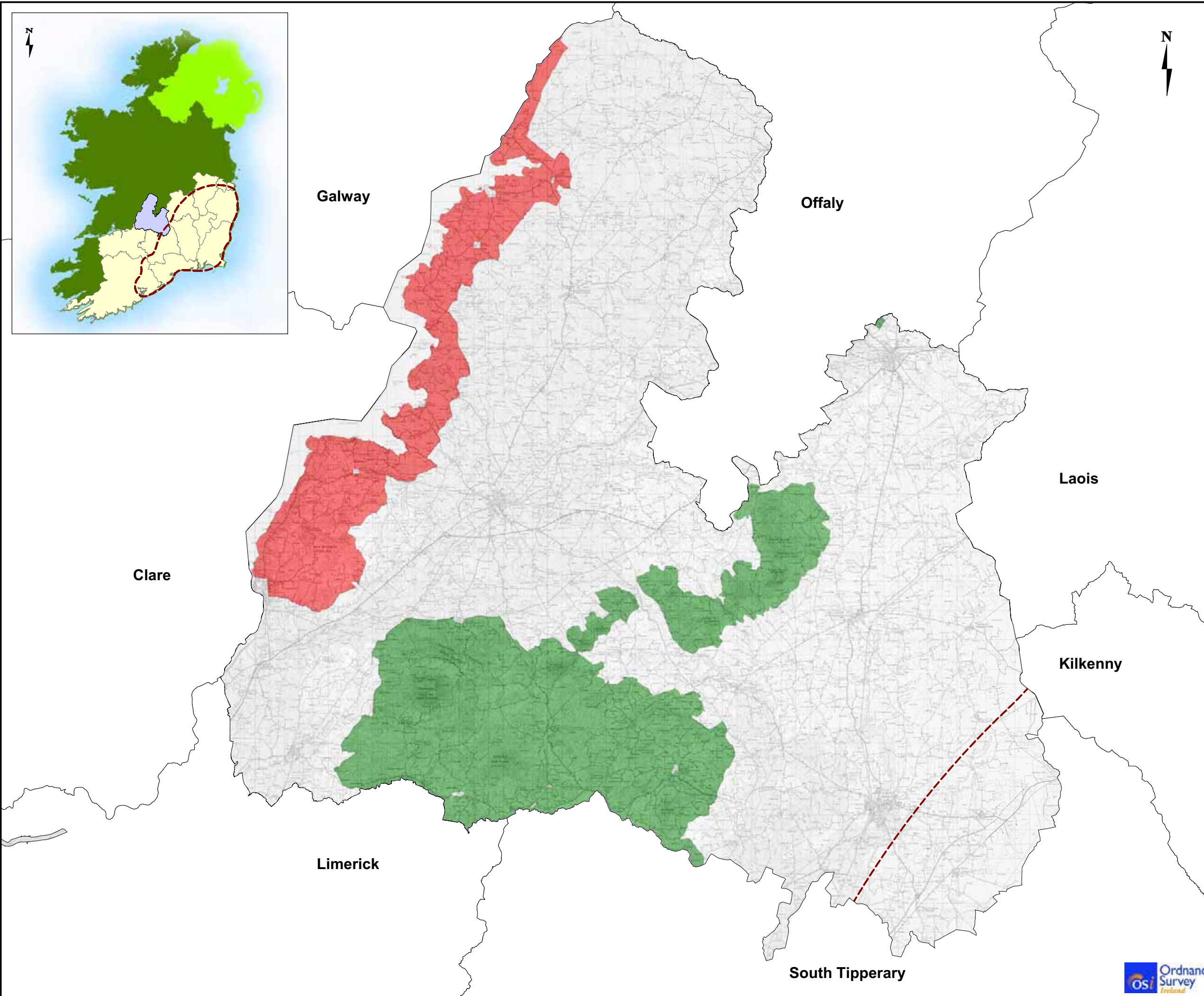
**Issue Details**

Drawn by: Tadhg Hurley	Project No. MDR0835
Checked by: Aileen Fitzgerald	File Ref. MDR0835MIEV1008F01
Approved by: Antonia Gaughran	Drawing No. MIEV1008
Scale: N.T.S.	Rev. F01
Date: August 2012	




**Notes**

1. This drawing is the property of RPS Group Ltd. It is a confidential document and must not be copied, used, or its contents divulged without prior written consent.
2. All levels are referred to Ordnance Datum, Malin Head.
3. Ordnance Survey Ireland Licence EN 0005012 ©Copyright Government of Ireland.





**Legend**

-  Boundary of the Proposed Study Area
-  Amenity Area
-  Landscape Area

Client



Project

**THE GRID LINK PROJECT**

Title

**North Tipperary Amenity & Landscape Areas**

Figure 8.8H(2)



Innishmore,  
Ballincollig,  
Co Cork,  
Ireland

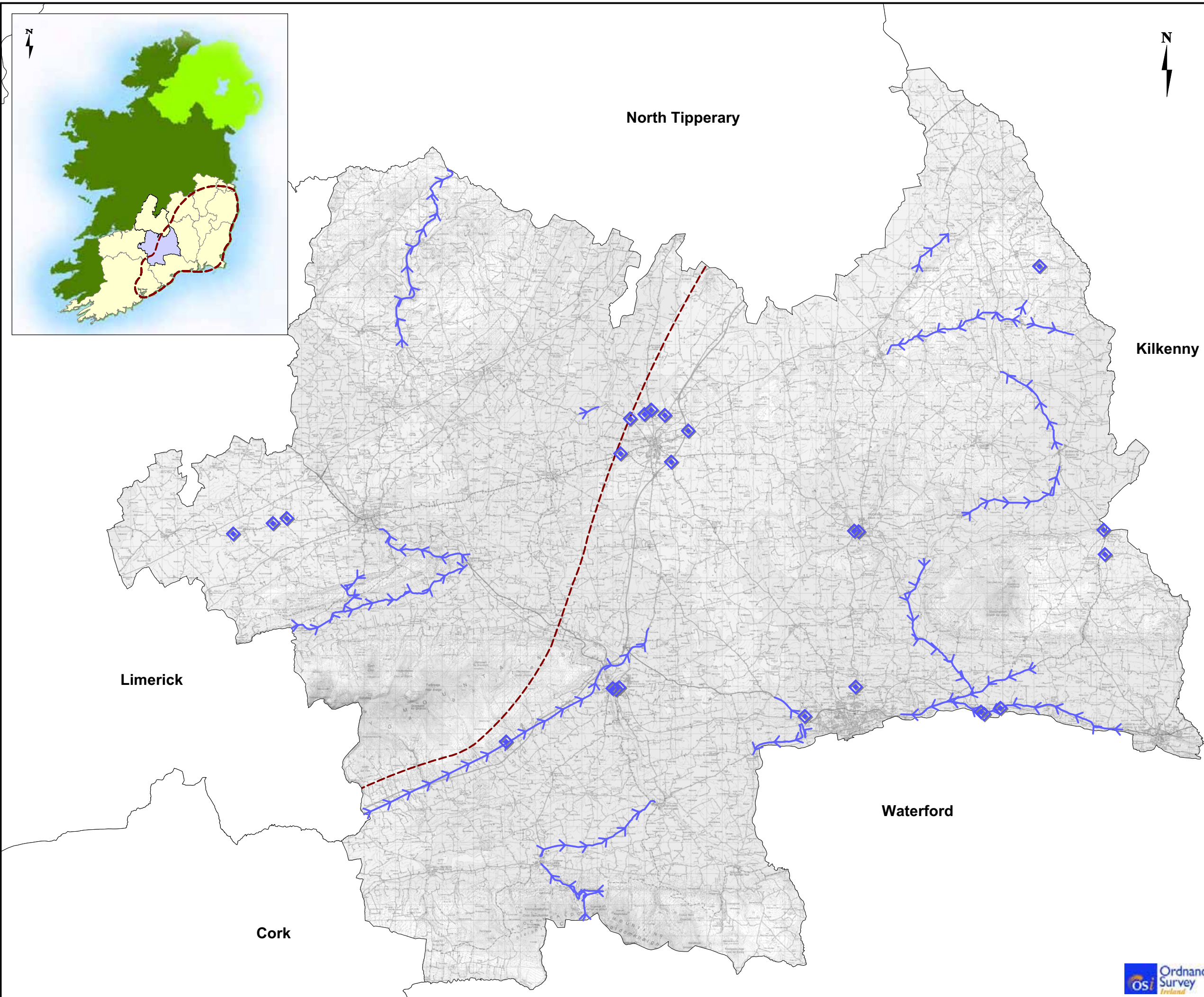
T +353 21 4665900  
F +353 21 4873742  
E ireland@rpsgroup.com  
W rpsgroup.com/ireland

Issue Details			
Drawn by:	Tadhg Hurley	Project No.	MDR0835
Checked by:	Aileen Fitzgerald	File Ref.	MDR0835MIEV1009F01
Approved by:	Antonia Gaughran	Drawing No.	MIEV1009
Scale:	N.T.S.	Rev.	F01
Date:	August 2012		




**Notes**

- This drawing is the property of RPS Group Ltd. It is a confidential document and must not be copied, used, or its contents divulged without prior written consent.
- All levels are referred to Ordnance Datum, Malin Head.
- Ordnance Survey Ireland Licence EN 0005012 ©Copyright Government of Ireland.





**Legend**

-  Boundary of the Proposed Study Area
-  Protected Views
-  Protected Routes

Client




Project

**THE GRID LINK PROJECT**

Title

**South Tipperary Protected Views & Routes**

Figure 8.8I (1)



Innishmore,  
Ballincollig,  
Co Cork,  
Ireland

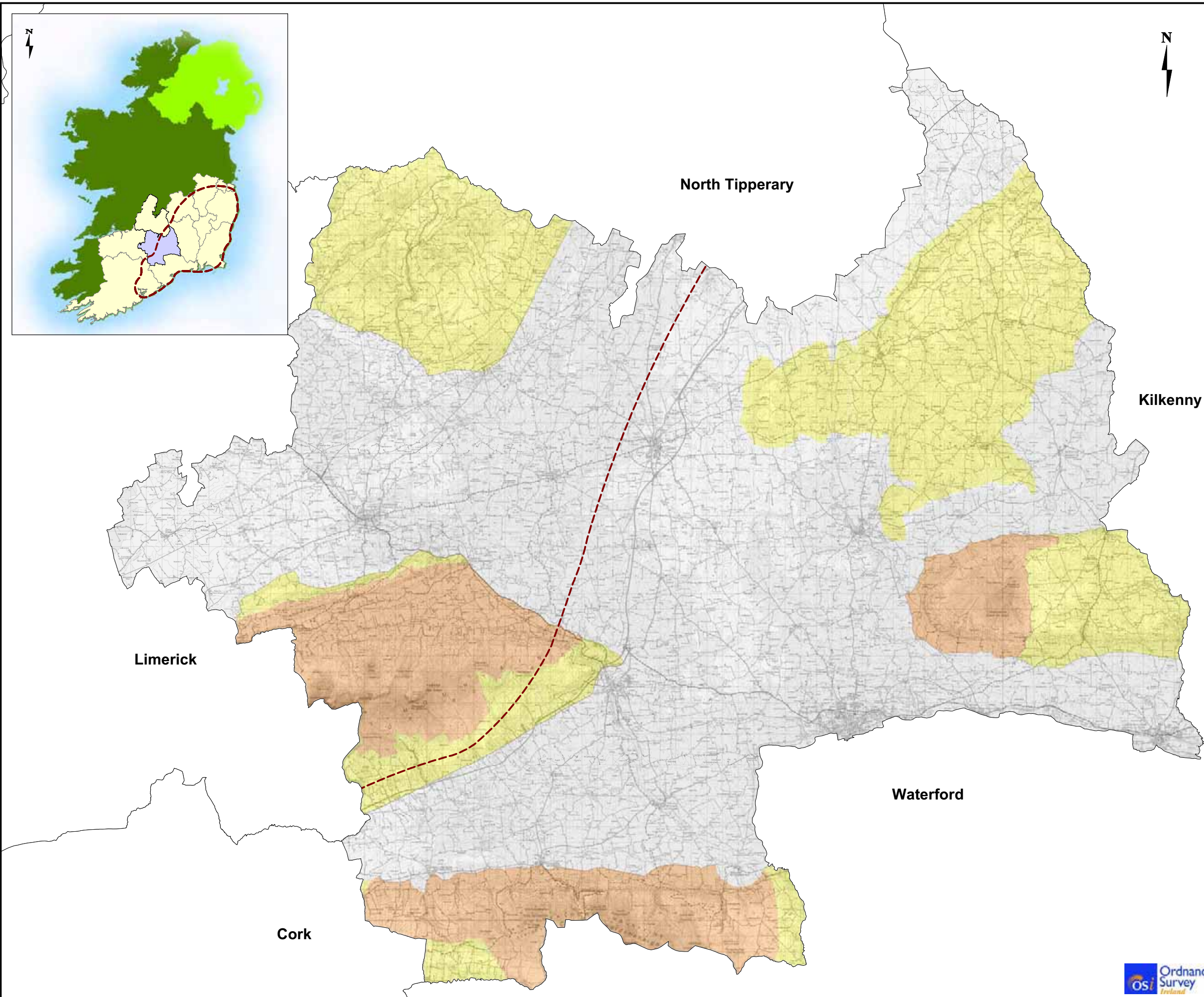
T +353 21 4665900  
F +353 21 4873742  
E ireland@rpsgroup.com  
W rpsgroup.com/ireland

Issue Details			
Drawn by:	Tadhg Hurley	Project No.	MDR0835
Checked by:	Aileen Fitzgerald	File Ref.	MDR0835MIEV1010F01
Approved by:	Antonia Gaughran	Drawing No.	MIEV1010
Scale:	N.T.S.	Rev.	F01
Date:	August 2012		




**Notes**

- This drawing is the property of RPS Group Ltd. It is a confidential document and must not be copied, used, or its contents divulged without prior written consent.
- All levels are referred to Ordnance Datum, Malin Head.
- Ordnance Survey Ireland Licence EN 0005012 ©Copyright Government of Ireland.





**Legend**

-  Boundary of the Proposed Study Area
-  Primary Amenity Areas
-  Secondary Amenity Areas

Client



Project  
**THE GRID LINK PROJECT**

Title  
**South Tipperary Amenity Areas**

Figure 8.8(2)



Innishmore,  
Ballincollig,  
Co Cork,  
Ireland  
T +353 21 4665900  
F +353 21 4873742  
E ireland@rpsgroup.com  
W rpsgroup.com/ireland

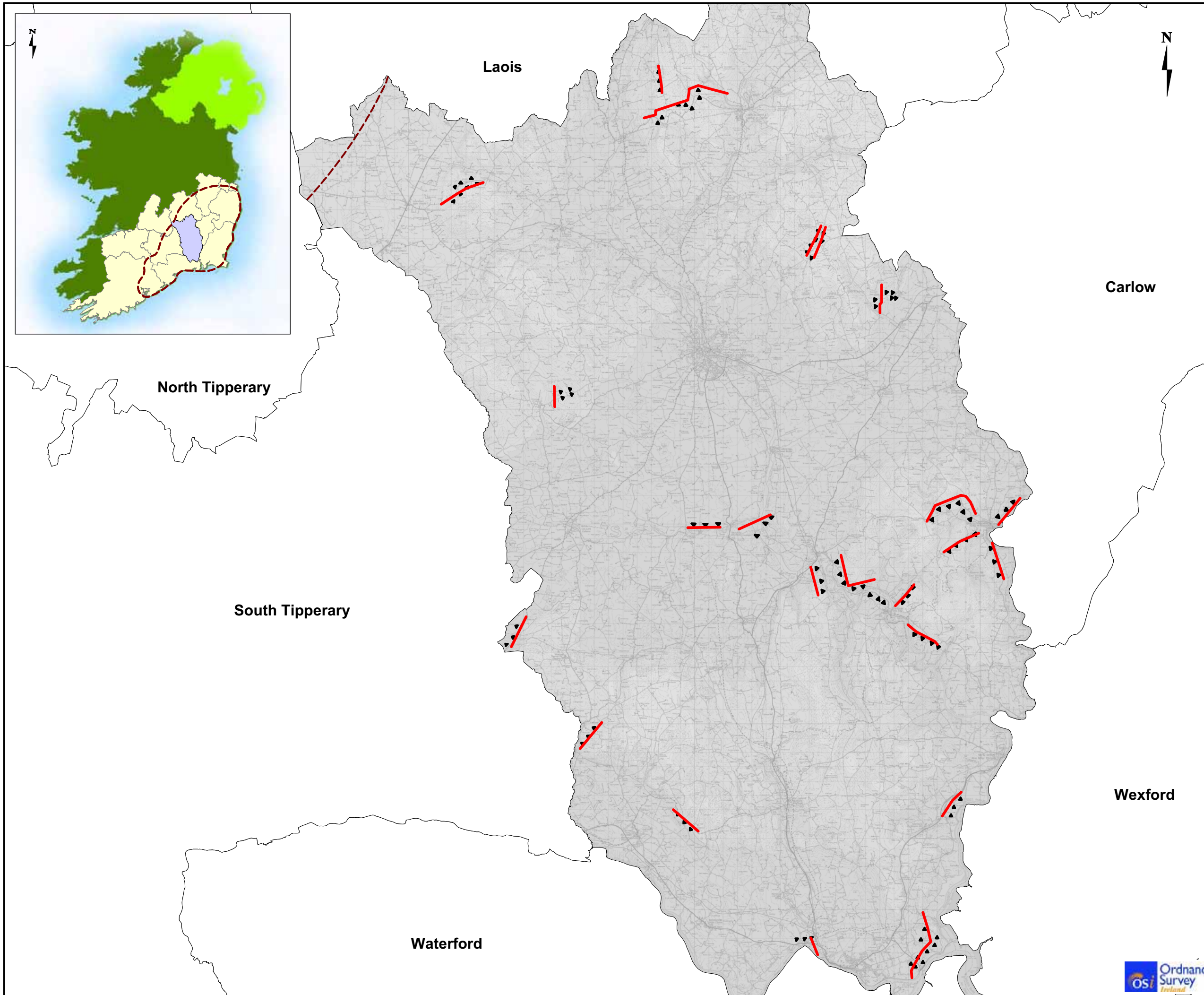
Issue Details		
Drawn by: Tadhg Hurley	Project No. MDR0835	
Checked by: Aileen Fitzgerald	File Ref. MDR0835MIEV1011F01	
Approved by: Antonia Gaughran	Drawing No. MIEV1011	Rev. F01
Scale: N.T.S.		
Date: August 2012		

**Notes**




- This drawing is the property of RPS Group Ltd. It is a confidential document and must not be copied, used, or its contents divulged without prior written consent.
- All levels are referred to Ordnance Datum, Malin Head.
- Ordnance Survey Ireland Licence EN 0005012 ©Copyright Government of Ireland.







**Legend**

-  Boundary of the Proposed Study Area
-  View Routes
-  Scenic Views

Client



Project  
**THE GRID LINK PROJECT**

Title  
**Kilkenny Protected Scenic Views & Routes**

Figure 8.8J (1)



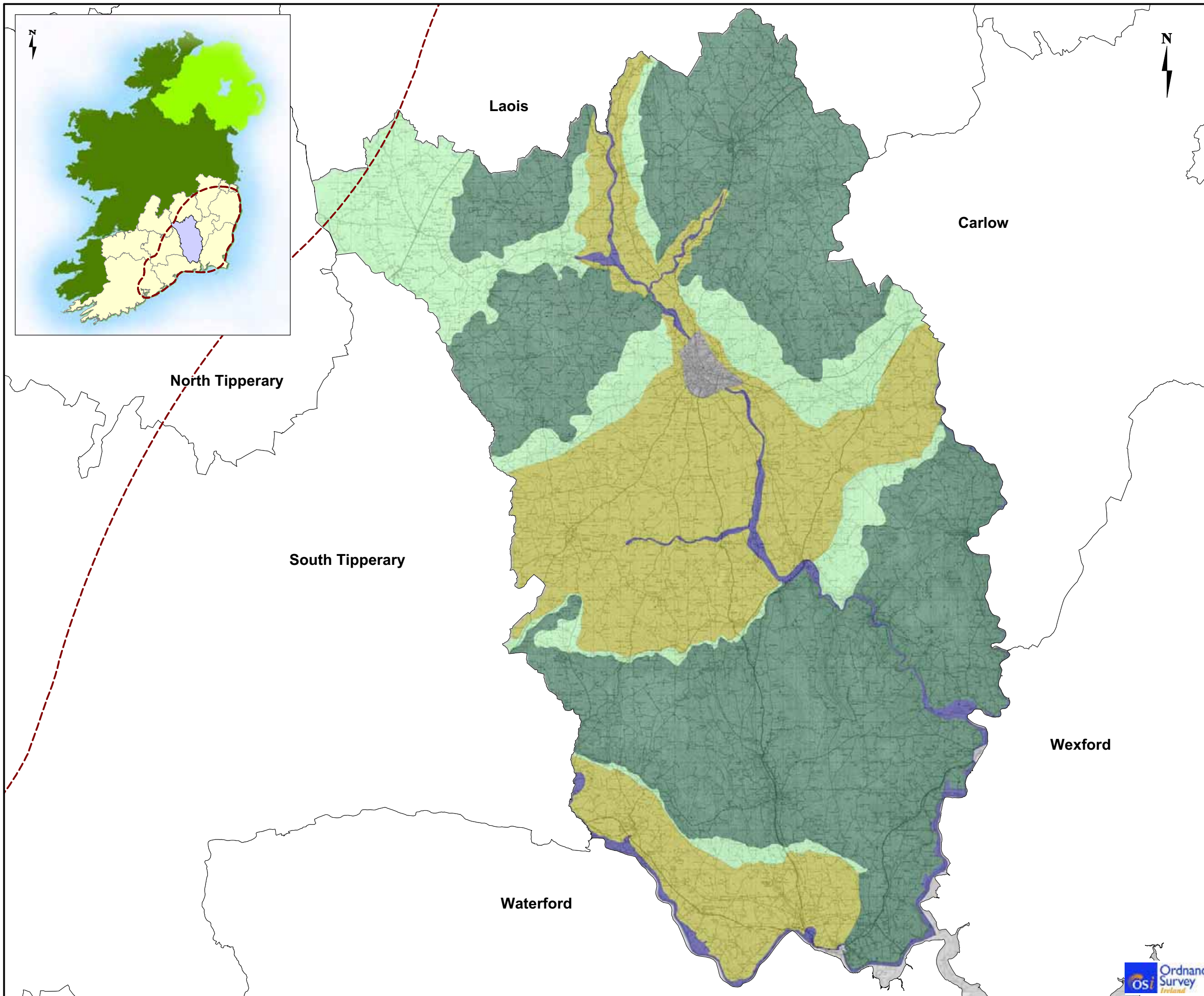
Innishmore,  
Ballincollig,  
Co Cork,  
Ireland  
T +353 21 4665900  
F +353 21 4873742  
E ireland@rpsgroup.com  
W rpsgroup.com/ireland

Issue Details			
Drawn by:	Tadhg Hurley	Project No.	MDR0835
Checked by:	Aileen Fitzgerald	File Ref.	
Approved by:	Antonia Gaughran	MDR0835MIEV1020F01	
Scale:	N.T.S.	Drawing No.	Rev.
Date:	August 2012	MIEV1020	F01

**Notes**

- This drawing is the property of RPS Group Ltd. It is a confidential document and must not be copied, used, or its contents divulged without prior written consent.
- All levels are referred to Ordnance Datum, Malin Head.
- Ordnance Survey Ireland Licence EN 0005012 ©Copyright Government of Ireland.





### Legend

Boundary of the Proposed Study Area

#### Landscape Protection Policy Areas

- Kilkenny City
- Lowland
- Transition Zone
- Upland
- River Valley

Client



Project

**THE GRID LINK PROJECT**

Title

**Kilkenny Landscape Policy Protection Areas**

Figure 8.8J (2)



Innishmore,  
Ballincollig,  
Co Cork,  
Ireland  
T +353 21 4665900  
F +353 21 4873742  
E ireland@rpsgroup.com  
W rpsgroup.com/ireland

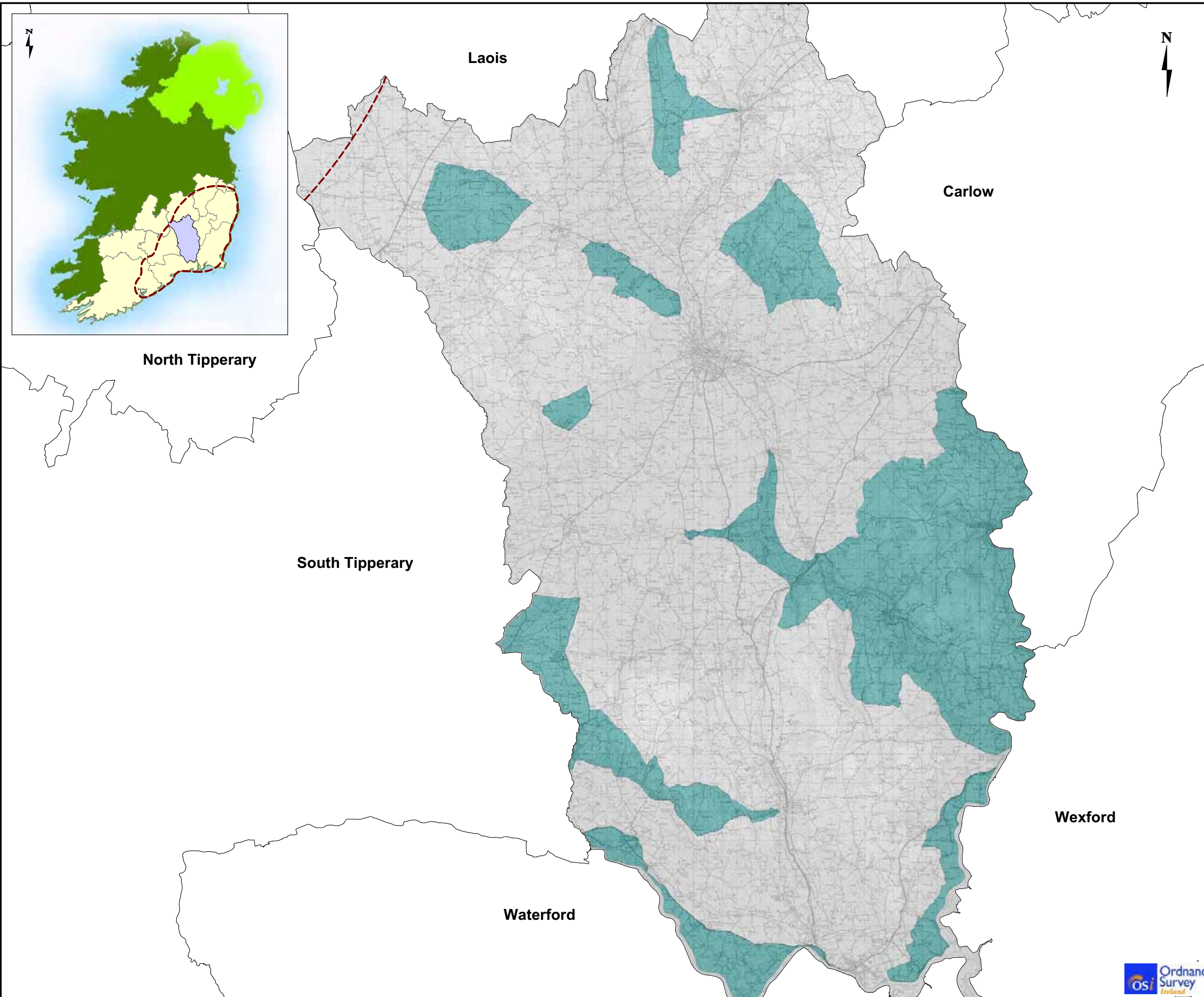
#### Issue Details

Drawn by: Tadhg Hurley	Project No. MDR0835
Checked by: Aileen Fitzgerald	File Ref. MDR0835MIEV1021F01
Approved by: Antonia Gaughran	Drawing No. MIEV1021
Scale: N.T.S.	Rev. F01
Date: August 2012	



#### Notes

1. This drawing is the property of RPS Group Ltd. It is a confidential document and must not be copied, used, or its contents divulged without prior written consent.
2. All levels are referred to Ordnance Datum, Malin Head.
3. Ordnance Survey Ireland Licence EN 0005012 ©Copyright Government of Ireland.





**Legend**

-  Boundary of the Proposed Study Area
-  Areas of High Amenity

Client




Project

**THE GRID LINK PROJECT**

Title

**Kilkenny Areas of High Amenity**

Figure 8.8J (3)



Innishmore,  
Ballincollig,  
Co Cork,  
Ireland

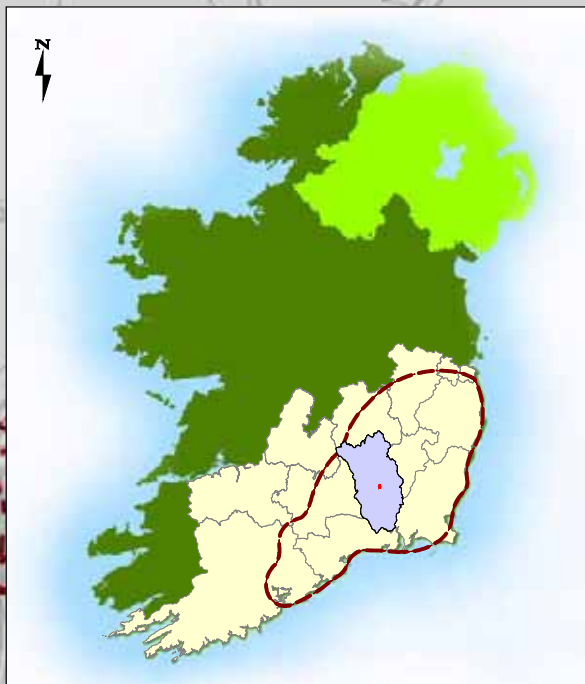
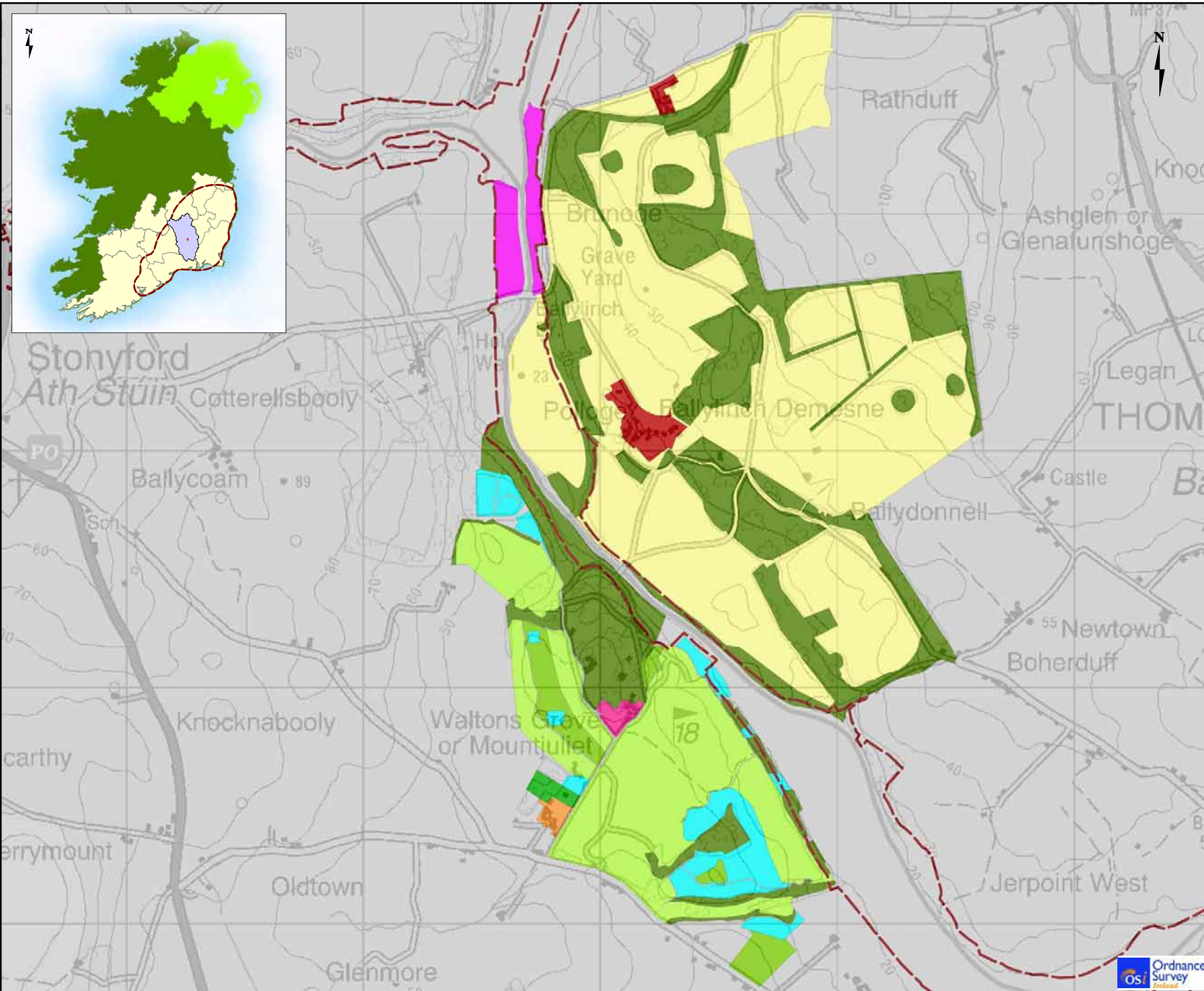
T +353 21 4665900  
F +353 21 4873742  
E ireland@rpsgroup.com  
W rpsgroup.com/ireland

Issue Details			
Drawn by:	Tadhg Hurley	Project No.	MDR0835
Checked by:	Aileen Fitzgerald	File Ref.	MDR0835MIEV1040F01
Approved by:	Antonia Gaughran	Drawing No.	MIEV1040
Scale:	N.T.S.	Rev.	F01
Date:	August 2012		

**Notes**

1. This drawing is the property of RPS Group Ltd. It is a confidential document and must not be copied, used, or its contents divulged without prior written consent.
2. All levels are referred to Ordnance Datum, Malin Head.
3. Ordnance Survey Ireland Licence EN 0005012 ©Copyright Government of Ireland.





### Legend

- Woodlands to be protected and maintained in accordance with a woodland management strategy.
- To protect the residential amenity of existing dwellings.
- To provide for the maintenance and enhancement of existing golf course uses.
- To protect, maintain and reinstate existing park land character of the estate.
- To provide for the maintenance and enhancement of existing agriculture and related buildings.
- To provide for the maintenance and enhancement of tourism, sporting and leisure-related uses.
- To provide for the creation of facilities related to grounds upkeep and maintenance activities.
- To provide for creation maintenance and improvement of equestrian facilities.
- To provide for the maintenance and enhancement of existing agricultural lands in an area of sensitive landscape.
- To provide for the maintenance and enhancement of existing agriculture and related buildings.
- Special Areas of Conservation (cSAC) River Barrow and River Nore
- National Heritage Areas (NHA) Mount Juliet

Client



Project

### THE GRID LINK PROJECT

Title

### Mount Juliet Estate Zoning

Figure 8.8J (4)



Innishmore,  
Ballincollig,  
Co Cork,  
Ireland  
T +353 21 4665900  
F +353 21 4873742  
E ireland@rpsgroup.com  
W rpsgroup.com/ireland

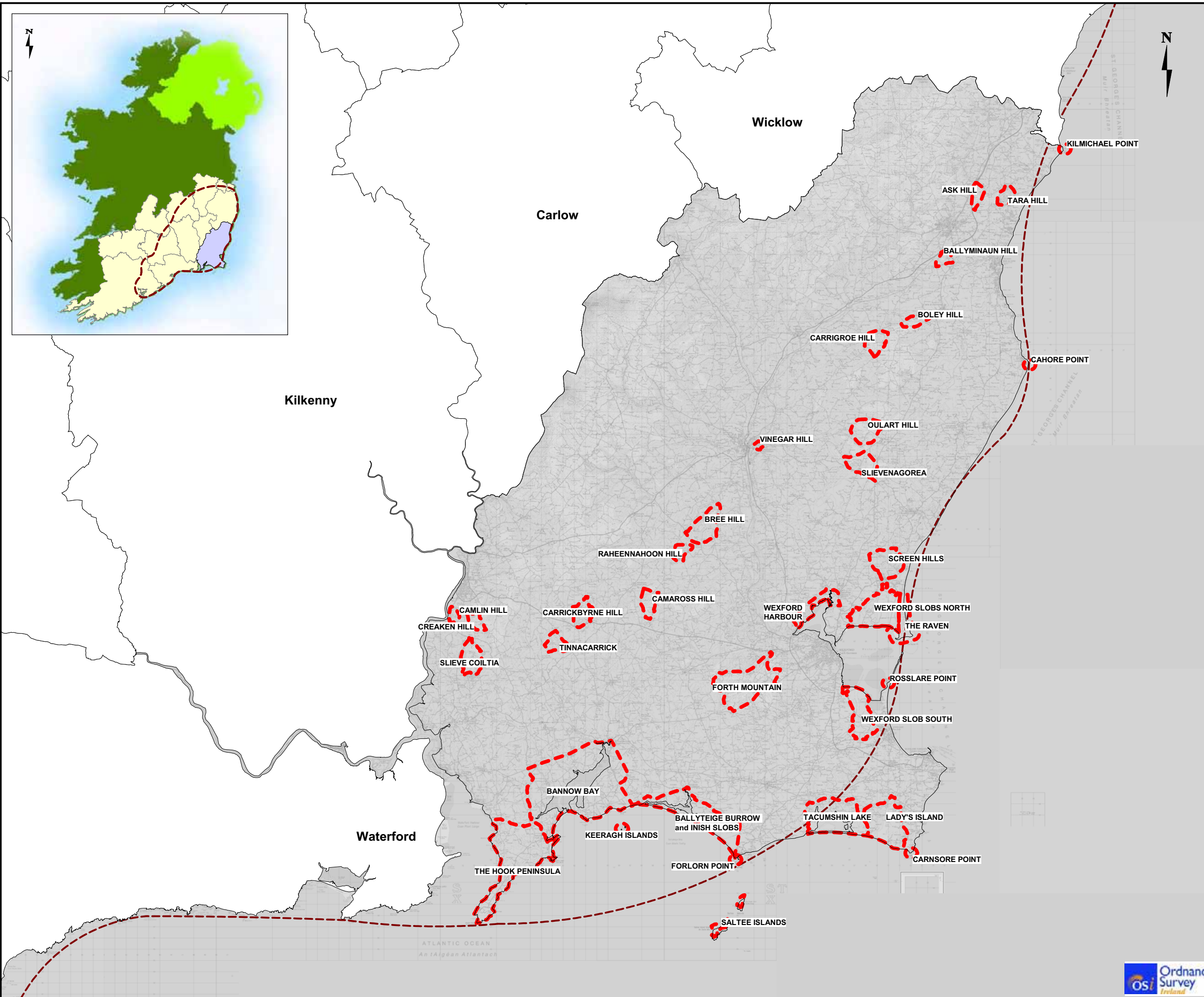
Issue Details

Drawn by: Tadhg Hurley	Project No. MDR0835
Checked by: Aileen Fitzgerald	File Ref. MDR0835MIEV1041F01
Approved by: Antonia Gaughran	Drawing No. MIEV1041
Scale: N.T.S.	Rev. F01
Date: August 2012	

Notes

1. This drawing is the property of RPS Group Ltd. It is a confidential document and must not be copied, used, or its contents divulged without prior written consent.
2. All levels are referred to Ordnance Datum, Malin Head.
3. Ordnance Survey Ireland Licence EN 0005012 ©Copyright Government of Ireland.





## Legend

-  Boundary of the Proposed Study Area
-  Landscapes of Greater Sensitivity

Client



Project

**THE GRID LINK PROJECT**

Title

**Wexford Landscapes of Greater Sensitivity**

Figure 8.8K(1)



Innishmore,  
Ballincollig,  
Co Cork,  
Ireland  
T +353 21 4665900  
F +353 21 4873742  
E ireland@rpsgroup.com  
W rpsgroup.com/ireland

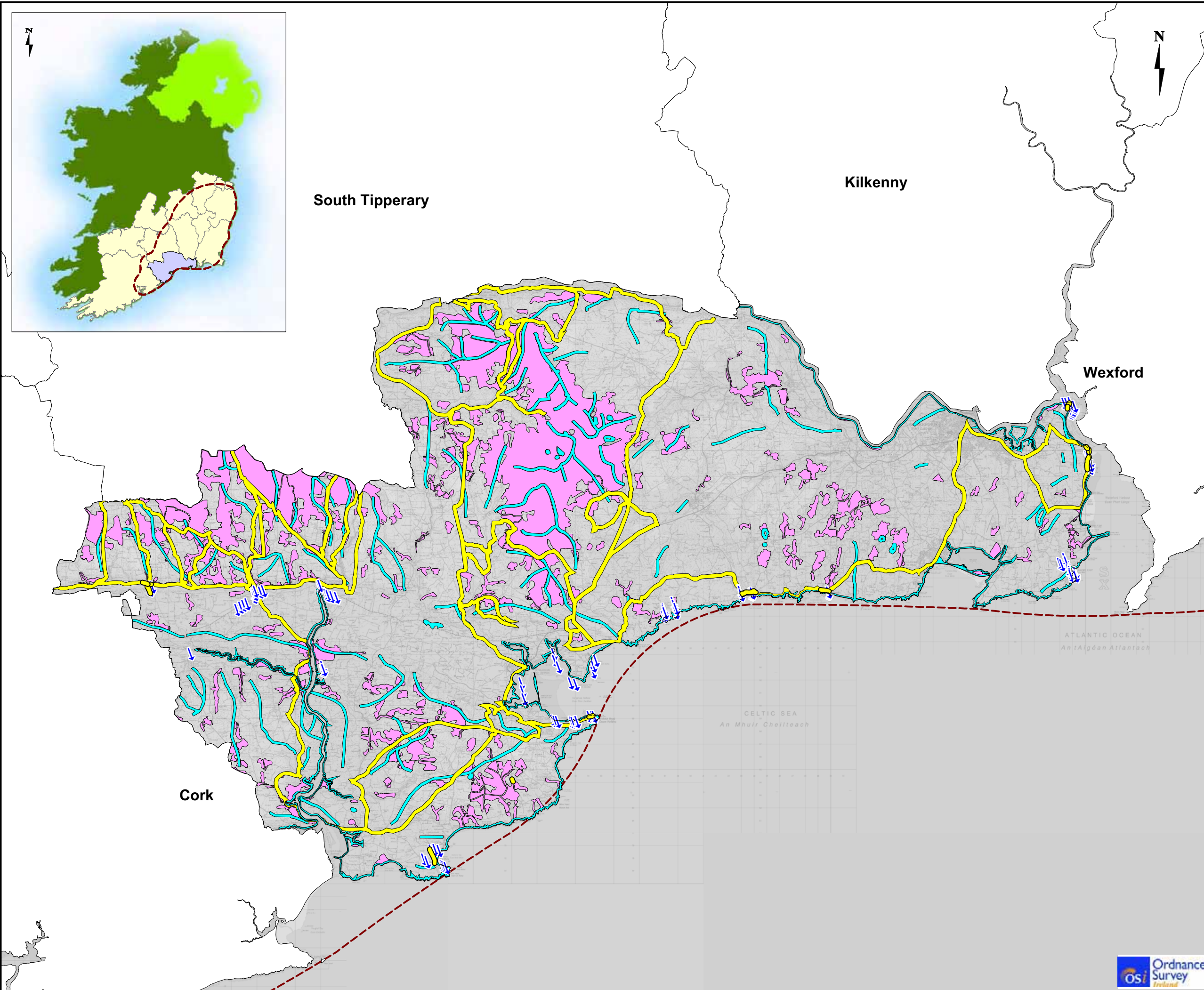
Issue Details

Drawn by: Tadhg Hurley	Project No. MDR0835
Checked by: Aileen Fitzgerald	File Ref. MDR0835MIEV1019F01
Approved by: Antonia Gaughran	Drawing No. MIEV1019
Scale: N.T.S.	Rev. F01
Date: August 2012	






Notes

1. This drawing is the property of RPS Group Ltd. It is a confidential document and must not be copied, used, or its contents divulged without prior written consent.
2. All levels are referred to Ordnance Datum, Malin Head.
3. Ordnance Survey Ireland Licence EN 0005012 ©Copyright Government of Ireland.





**Legend**

-  Boundary of the Proposed Study Area
-  Scenic Routes
-  Visually Vulnerable Routes
-  Scenic Views
-  Sensitive Areas

Client



Project

**THE GRID LINK PROJECT**

Title

**Waterford Scenic Routes, Views & Sensitive Areas**

Figure 8.8L (1)



Innishmore,  
Ballincollig,  
Co Cork,  
Ireland  
T +353 21 4665900  
F +353 21 4873742  
E ireland@rpsgroup.com  
W rpsgroup.com/ireland

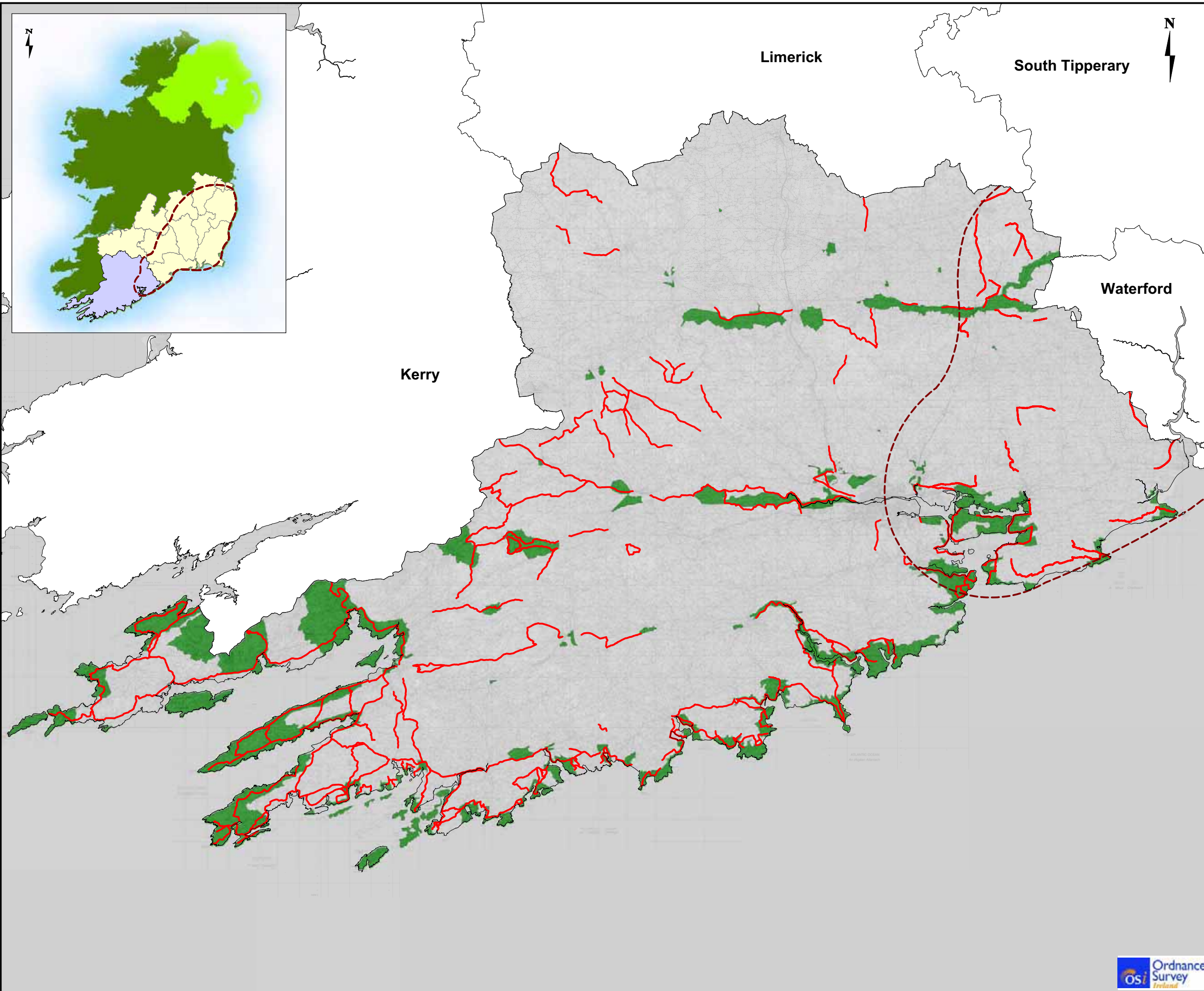
**Issue Details**

Drawn by: Tadhg Hurley	Project No. MDR0835
Checked by: Aileen Fitzgerald	File Ref. MDR0835MIEV1016F01
Approved by: Antonia Gaughran	Drawing No. MIEV1016
Scale: N.T.S.	Rev. F01
Date: August 2012	




**Notes**

1. This drawing is the property of RPS Group Ltd. It is a confidential document and must not be copied, used, or its contents divulged without prior written consent.
2. All levels are referred to Ordnance Datum, Malin Head.
3. Ordnance Survey Ireland Licence EN 0005012 ©Copyright Government of Ireland.





**Legend**

-  Boundary of the Proposed Study Area
-  Scenic Routes
-  Scenic Landscapes

Client



Project

**THE GRID LINK PROJECT**

Title

**Cork Protected Scenic Routes & Scenic Views**

Figure 8.8M(1)



Innishmore,  
Ballincollig,  
Co Cork,  
Ireland  
T +353 21 4665900  
F +353 21 4873742  
E ireland@rpsgroup.com  
W rpsgroup.com/ireland

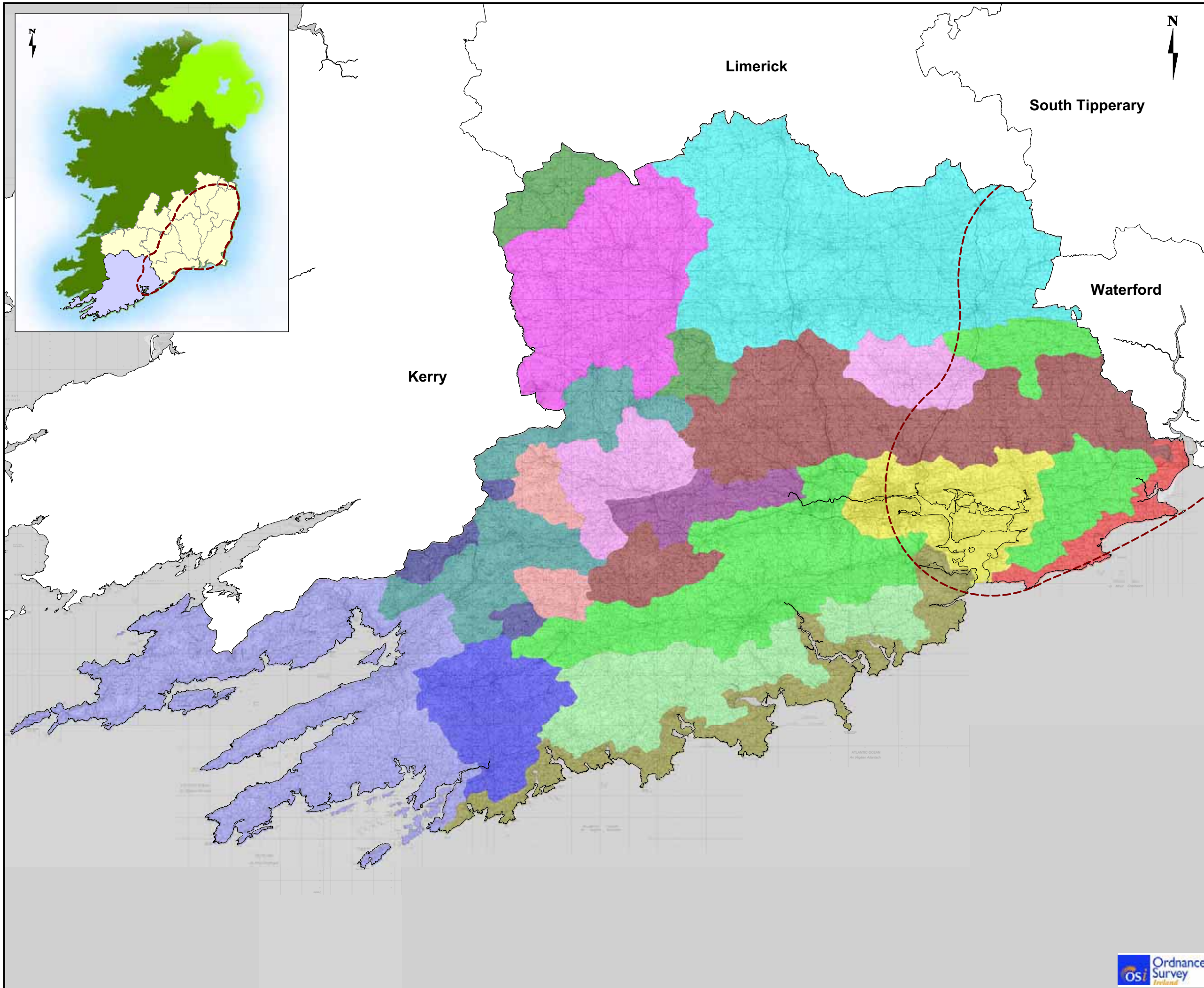
**Issue Details**

Drawn by: Tadhg Hurley	Project No. MDR0835
Checked by: Aileen Fitzgerald	File Ref. MDR0835MIEV1018F01
Approved by: Antonia Gaughran	
Scale: N.T.S.	Drawing No. MIEV1016
Date: August 2012	Rev. F01


**Notes**

1. This drawing is the property of RPS Group Ltd. It is a confidential document and must not be copied, used, or its contents divulged without prior written consent.
2. All levels are referred to Ordnance Datum, Malin Head.
3. Ordnance Survey Ireland Licence EN 0005012 ©Copyright Government of Ireland.





## Legend

 Boundary of the Proposed Study Area

### Character Types

-  Broad Bay Coast
-  Broad Fertile Lowland Valleys
-  Broad Marginal Middleground and Lowland Basin
-  Broad Marginal Middleground Valleys
-  City Harbour and Estuary
-  Fertile Plain with Moorland Ridge
-  Fissured Fertile Middleground
-  Fissured Marginal and Forested Rolling Upland
-  Glaciated Cradle Valleys
-  Hilly River and Reservoir Valleys
-  Indented Estuarine Coast
-  Ridged and Peaked Upland
-  Rolling Marginal Middleground
-  Rolling Patchwork Farmland
-  Rugged Ridge Peninsulas
-  Valleyed Marginal Middleground

Client



Project

**THE GRID LINK PROJECT**

Title

**Cork Landscape Character Types**

Figure 8.8M(2)



Innishmore,  
Ballincollig,  
Co Cork,  
Ireland  
T +353 21 4665900  
F +353 21 4873742  
E ireland@rpsgroup.com  
W rpsgroup.com/ireland

### Issue Details

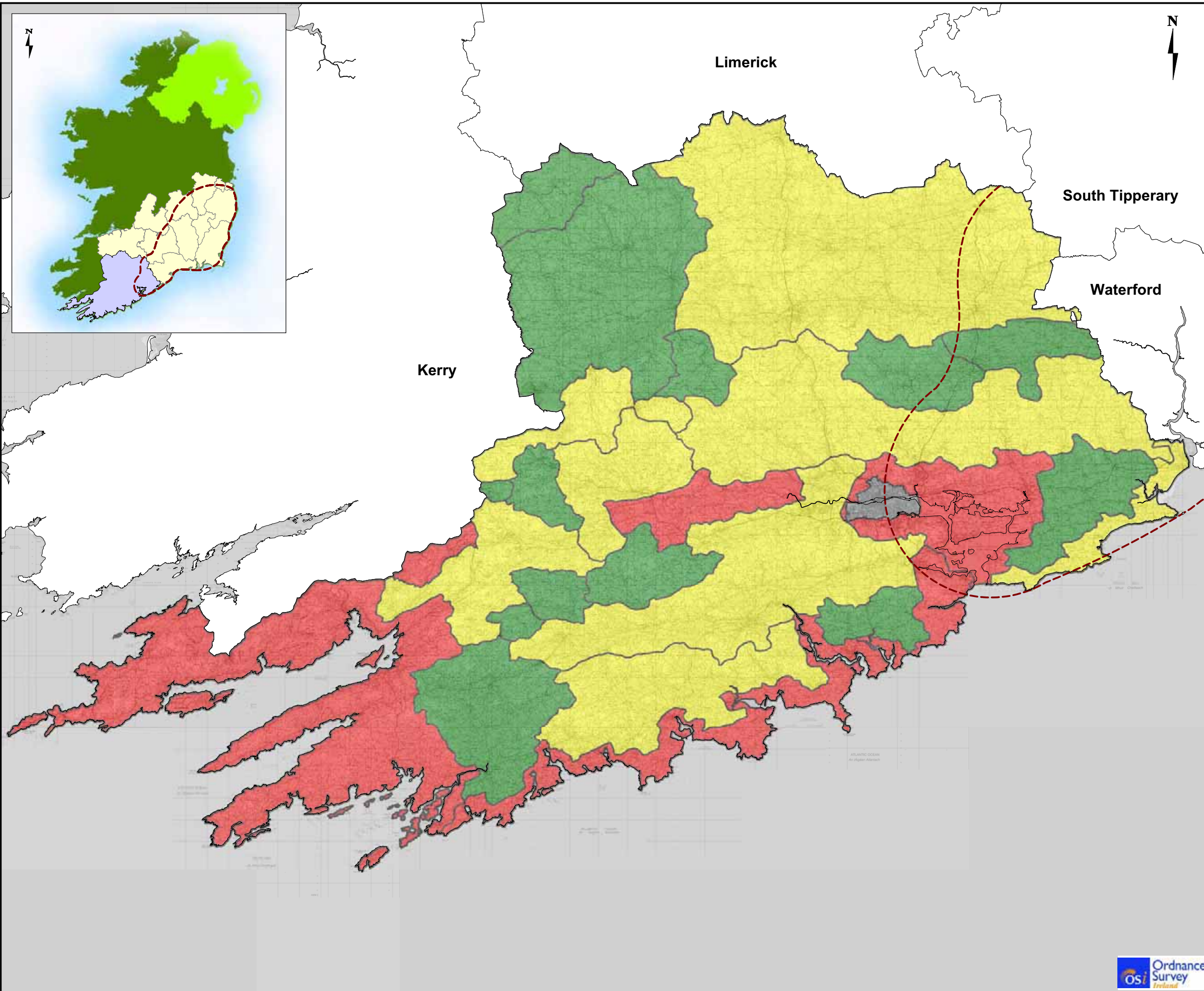
Drawn by: Tadhg Hurley	Project No. MDR0835
Checked by: Aileen Fitzgerald	File Ref. MDR0835MIEV1029F01
Approved by: Antonia Gaughran	
Scale: N.T.S.	Drawing No. MIEV1029
Date: August 2012	Rev. F01

### Notes


1. This drawing is the property of RPS Group Ltd. It is a confidential document and must not be copied, used, or its contents divulged without prior written consent.
2. All levels are referred to Ordnance Datum, Malin Head.
3. Ordnance Survey Ireland Licence EN 0005012 ©Copyright Government of Ireland.











**Legend**

 **Boundary of the Proposed Study Area**

**Character Types**

**Importance**

-  **Locally Importance**
-  **County Importance**
-  **Nationally Importance**
-  **Cork City**

Client



Project

**THE GRID LINK PROJECT**

Title

**Cork Landscape Character Types Importance**

Figure 8.8M(3)



Innishmore,  
Ballincollig,  
Co Cork,  
Ireland  
T +353 21 4665900  
F +353 21 4873742  
E ireland@rpsgroup.com  
W rpsgroup.com/ireland

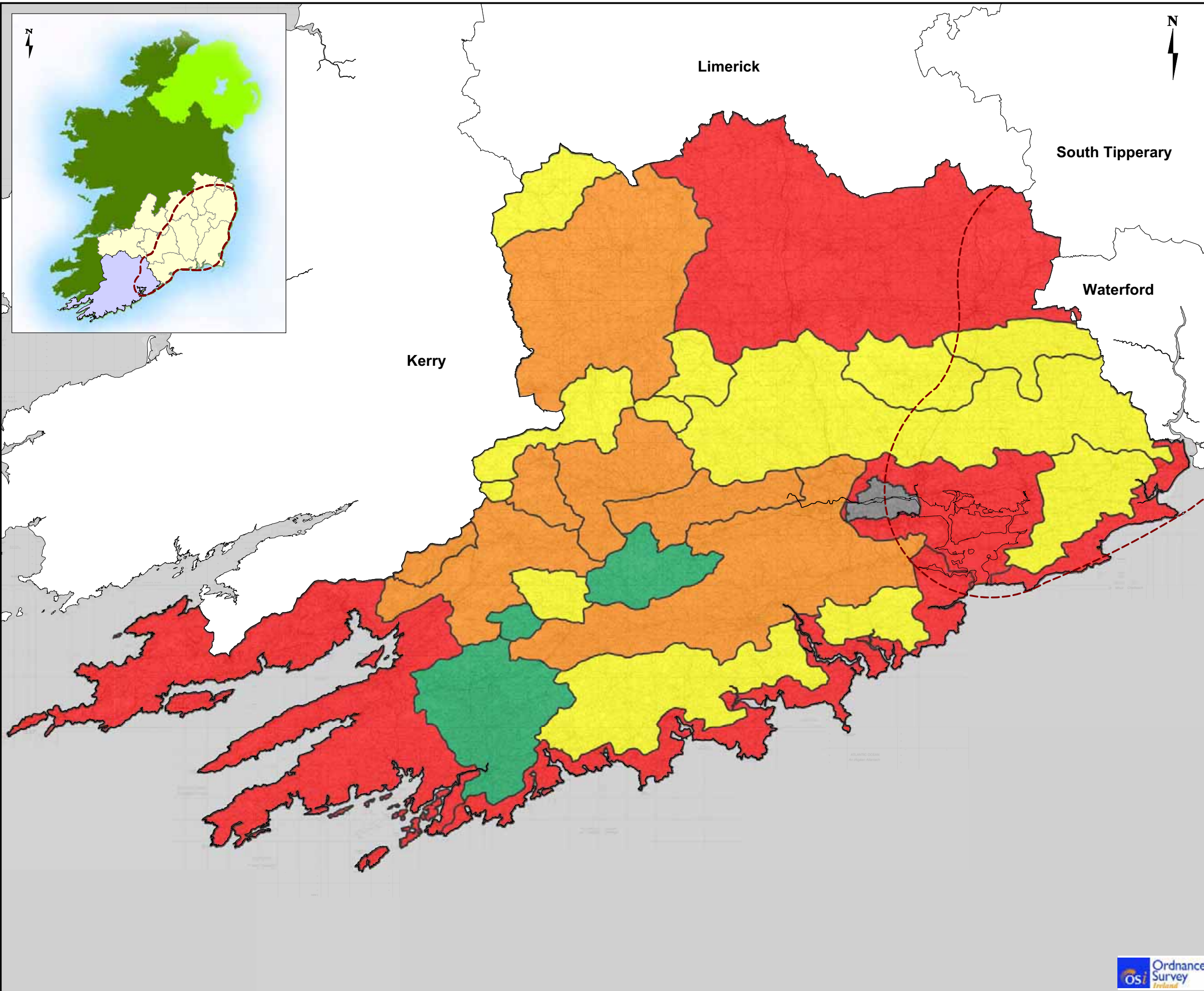
**Issue Details**

Drawn by: Tadhg Hurley	Project No. MDR0835
Checked by: Aileen Fitzgerald	File Ref. MDR0835MIEV1042F01
Approved by: Antonia Gaughran	
Scale: N.T.S.	Drawing No. MIEV1042
Date: August 2012	Rev. F01

**Notes**

1. This drawing is the property of RPS Group Ltd. It is a confidential document and must not be copied, used, or its contents divulged without prior written consent.
2. All levels are referred to Ordnance Datum, Malin Head.
3. Ordnance Survey Ireland Licence EN 0005012 ©Copyright Government of Ireland.





**Legend**

Boundary of the Proposed Study Area

**Character Types Value**

- Low Value
- Medium Value
- High Value
- Very High Value

Cork City

Client



**Project**  
**THE GRID LINK PROJECT**

Title  
**Cork Landscape Character Types Value**  
Figure 8.8M(4)

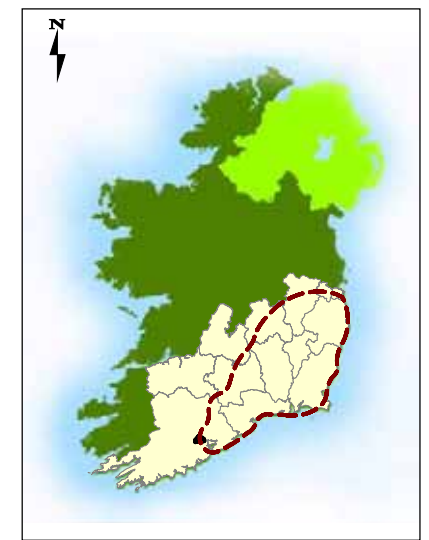
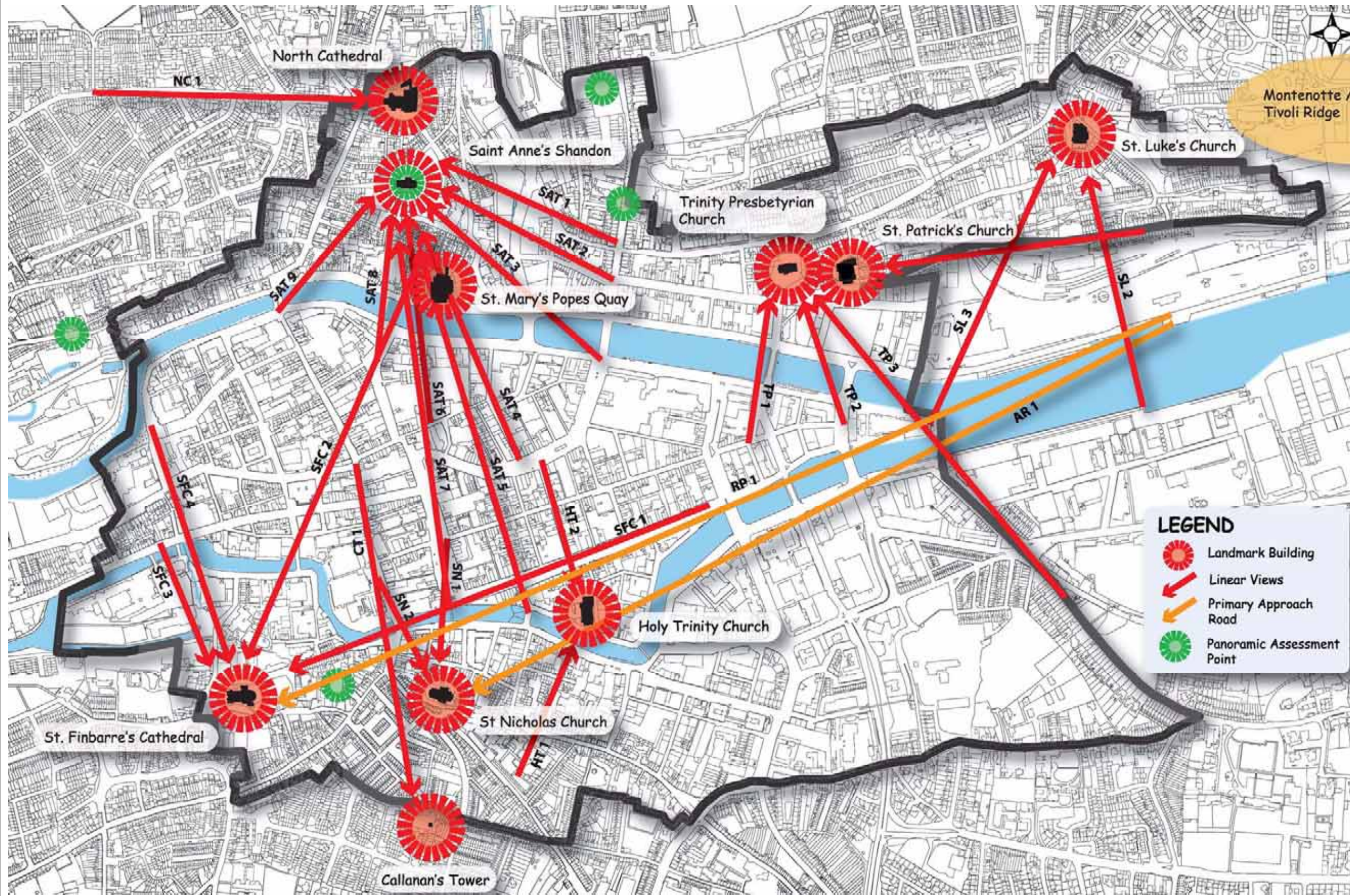
 Innishmore,  
Ballincollig,  
Co Cork,  
Ireland  
T +353 21 4665900  
F +353 21 4873742  
E ireland@rpsgroup.com  
W rpsgroup.com/ireland

Issue Details			
Drawn by:	Tadhg Hurley	Project No.	MDR0835
Checked by:	Aileen Fitzgerald	File Ref.	
Approved by:	Antonia Gaughran	MDR0835MIEV1043F01	
Scale:	N.T.S.	Drawing No.	Rev.
Date:	August 2012	MIEV1043	F01

**Notes**

- This drawing is the property of RPS Group Ltd. It is a confidential document and must not be copied, used, or its contents divulged without prior written consent.
- All levels are referred to Ordnance Datum, Malin Head.
- Ordnance Survey Ireland Licence EN 0005012 ©Copyright Government of Ireland.





Client  


Project  
**THE GRID LINK PROJECT**

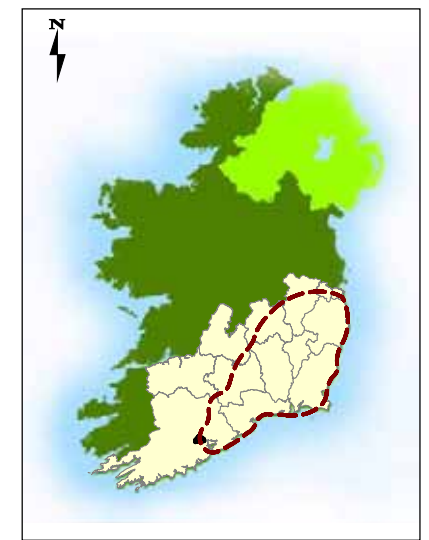
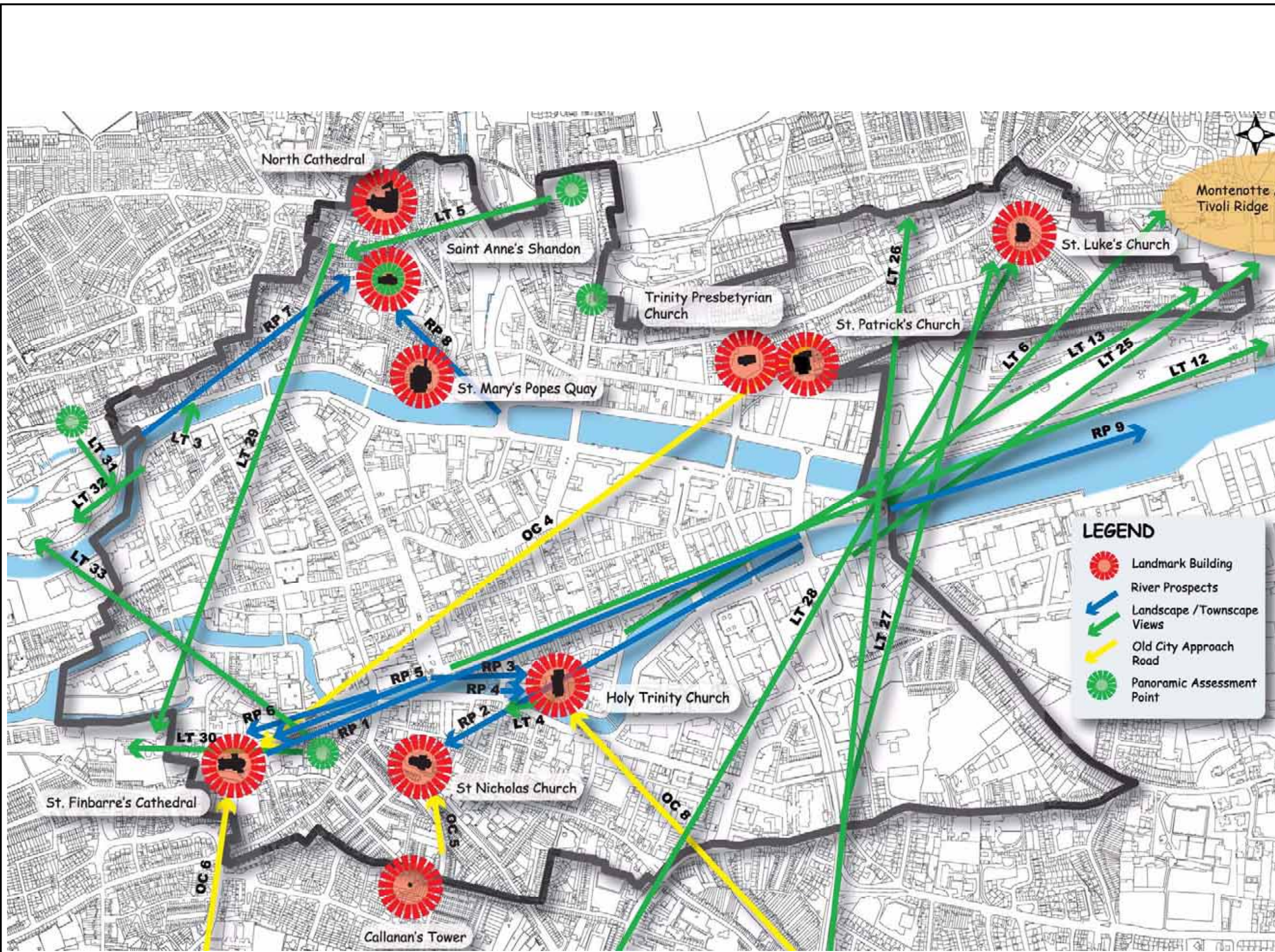
Title  
**Cork City Centre Views & Prospects (Part 1)**

Figure 8.8N(1)  
  
 Innishmore,  
 Ballincollig,  
 Co Cork,  
 Ireland  
 T +353 21 4665900  
 F +353 21 4873742  
 E ireland@rpsgroup.com  
 W rpsgroup.com/ireland

Issue Details		
Drawn by: Tadhg Hurley	Project No. MDR0835	
Checked by: Aileen Fitzgerald	File Ref.	
Approved by: Antonia Gaughran	MDR0835MIEV1032F01	
Scale: N.T.S.	Drawing No. MIEV1032	Rev. F01
Date: August 2012		

Notes  
 1. This drawing is the property of RPS Group Ltd. It is a confidential document and must not be copied, used, or its contents divulged without prior written consent.  
 2. All levels are referred to Ordnance Datum, Malin Head.  
 3. Ordnance Survey Ireland Licence EN 0005012 ©Copyright Government of Ireland.





**LEGEND**

- Landmark Building
- River Prospects
- Landscape / Townscape Views
- Old City Approach Road
- Panoramic Assessment Point

Client

Project  
**THE GRID LINK PROJECT**

Title  
**Cork City Centre Views & Prospects (Part 2)**

Figure 8.8N(2)

Innishmore,  
 Ballincollig,  
 Co Cork,  
 Ireland  
 T +353 21 4665900  
 F +353 21 4873742  
 E ireland@rpsgroup.com  
 W rpsgroup.com/ireland

Issue Details

Drawn by: Tadhg Hurley	Project No. MDR0835
Checked by: Aileen Fitzgerald	File Ref. MDR0835MIEV1033F01
Approved by: Antonia Gaughran	Drawing No. MIEV1033
Scale: N.T.S.	Rev. F01
Date: August 2012	

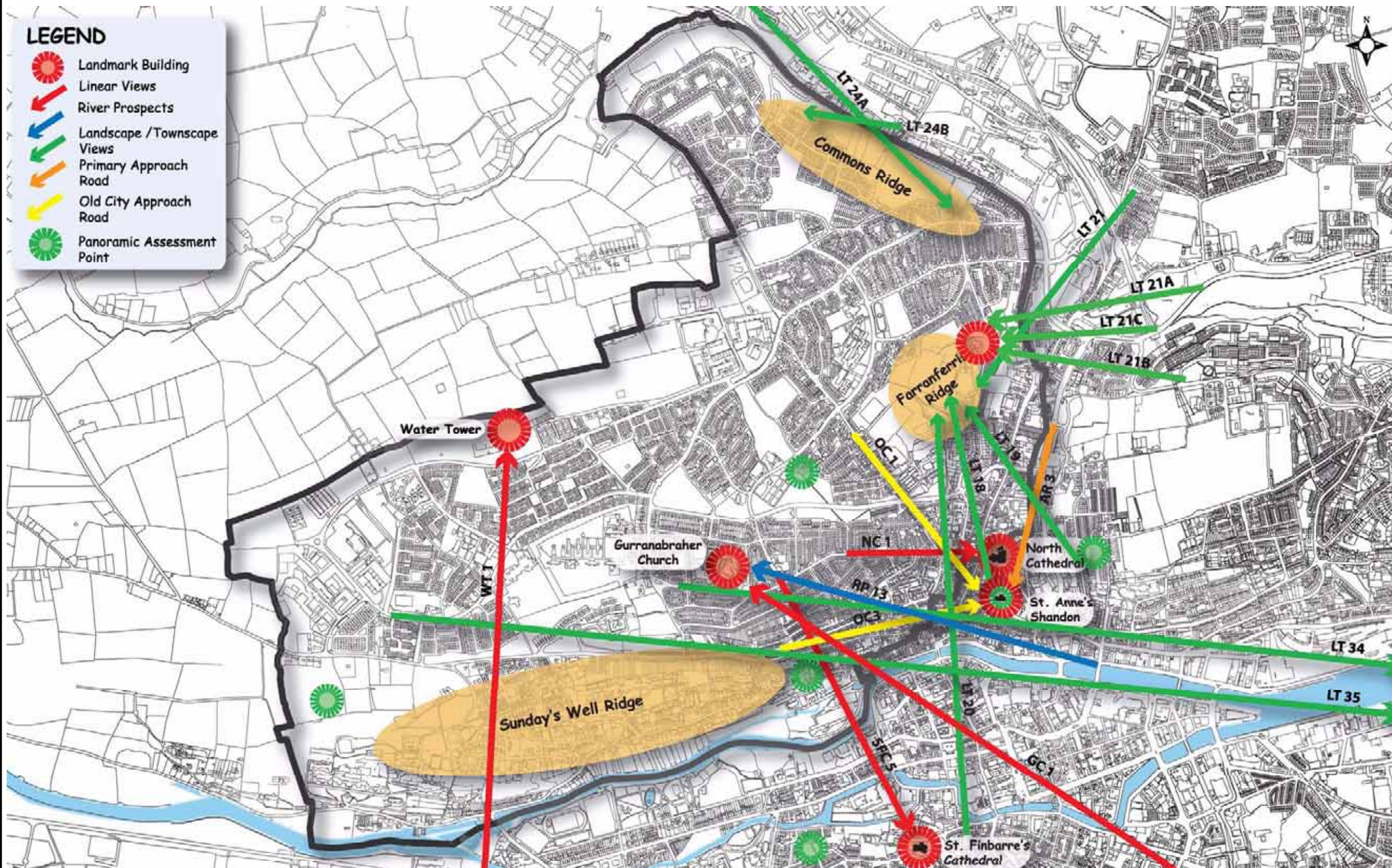
Notes

1. This drawing is the property of RPS Group Ltd. It is a confidential document and must not be copied, used, or its contents divulged without prior written consent.
2. All levels are referred to Ordnance Datum, Malin Head.
3. Ordnance Survey Ireland Licence EN 0005012 ©Copyright Government of Ireland.



**LEGEND**

- Landmark Building
- Linear Views
- River Prospects
- Landscape / Townscape Views
- Primary Approach Road
- Old City Approach Road
- Panoramic Assessment Point



Client

Project  
**THE GRID LINK PROJECT**

Title  
**Cork City North West Views & Prospects**

Figure 8.8N(3)

Innishmore,  
Ballincollig,  
Co Cork,  
Ireland  
T +353 21 4665900  
F +353 21 4873742  
E ireland@rpsgroup.com  
W rpsgroup.com/ireland

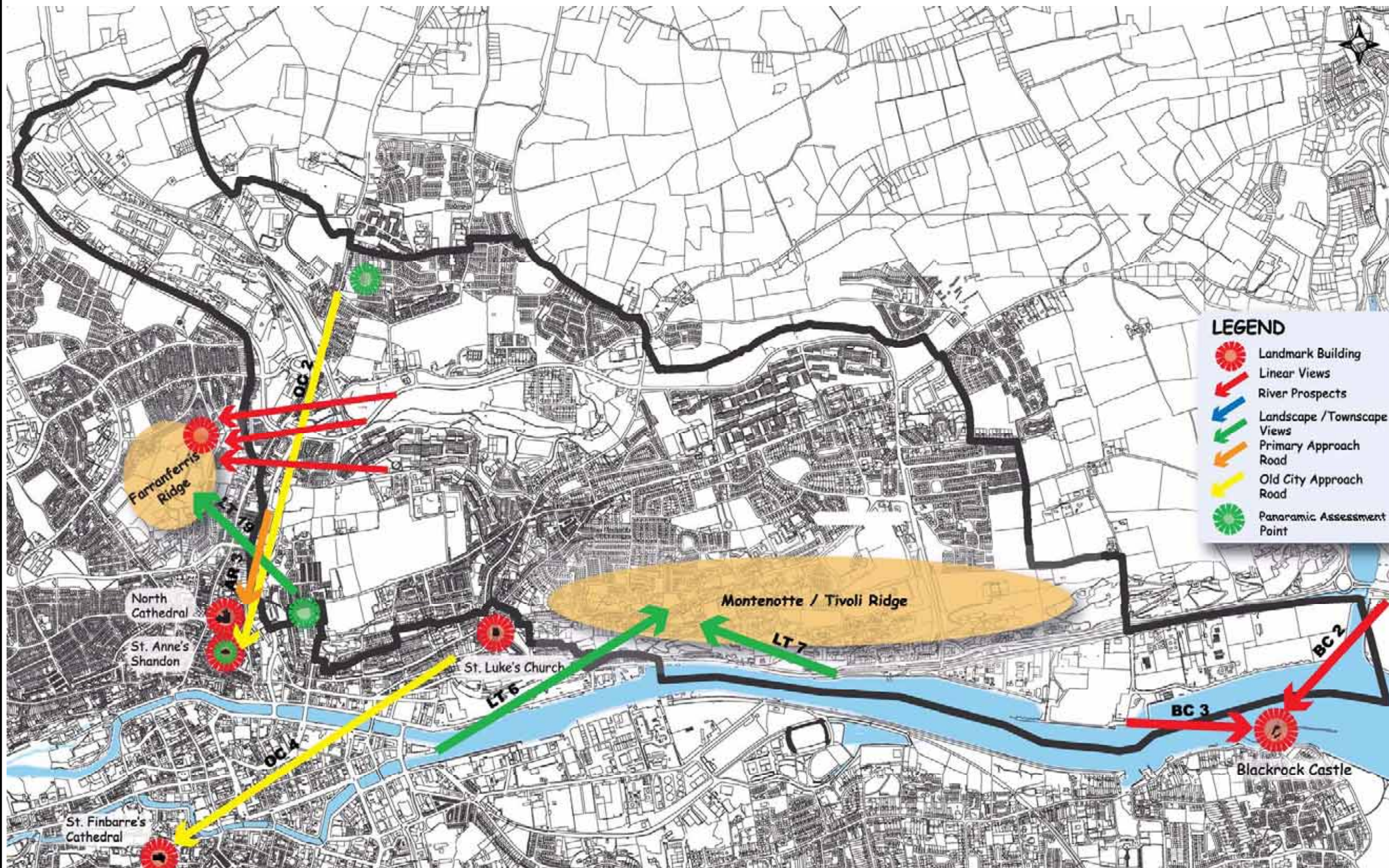
Issue Details

Drawn by: Tadhg Hurley	Project No. MDR0835
Checked by: Aileen Fitzgerald	File Ref. MDR0835MIEV1034F01
Approved by: Antonia Gaughran	Drawing No. MIEV1034
Scale: N.T.S.	Rev. F01
Date: August 2012	

Notes

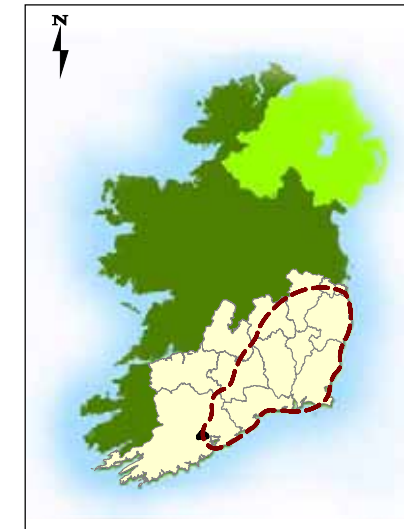
- This drawing is the property of RPS Group Ltd. It is a confidential document and must not be copied, used, or its contents divulged without prior written consent.
- All levels are referred to Ordnance Datum, Malin Head.
- Ordnance Survey Ireland Licence EN 0005012 ©Copyright Government of Ireland.





**LEGEND**

- Landmark Building
- Linear Views
- River Prospects
- Landscape / Townscape Views
- Primary Approach Road
- Old City Approach Road
- Panoramic Assessment Point



Client



Project

**THE GRID LINK PROJECT**

Title

**Cork City North East Views & Prospects**

Figure 8.8N(4)



Innishmore,  
Ballincollig,  
Co Cork,  
Ireland  
T +353 21 4665900  
F +353 21 4873742  
E ireland@rpsgroup.com  
W rpsgroup.com/ireland

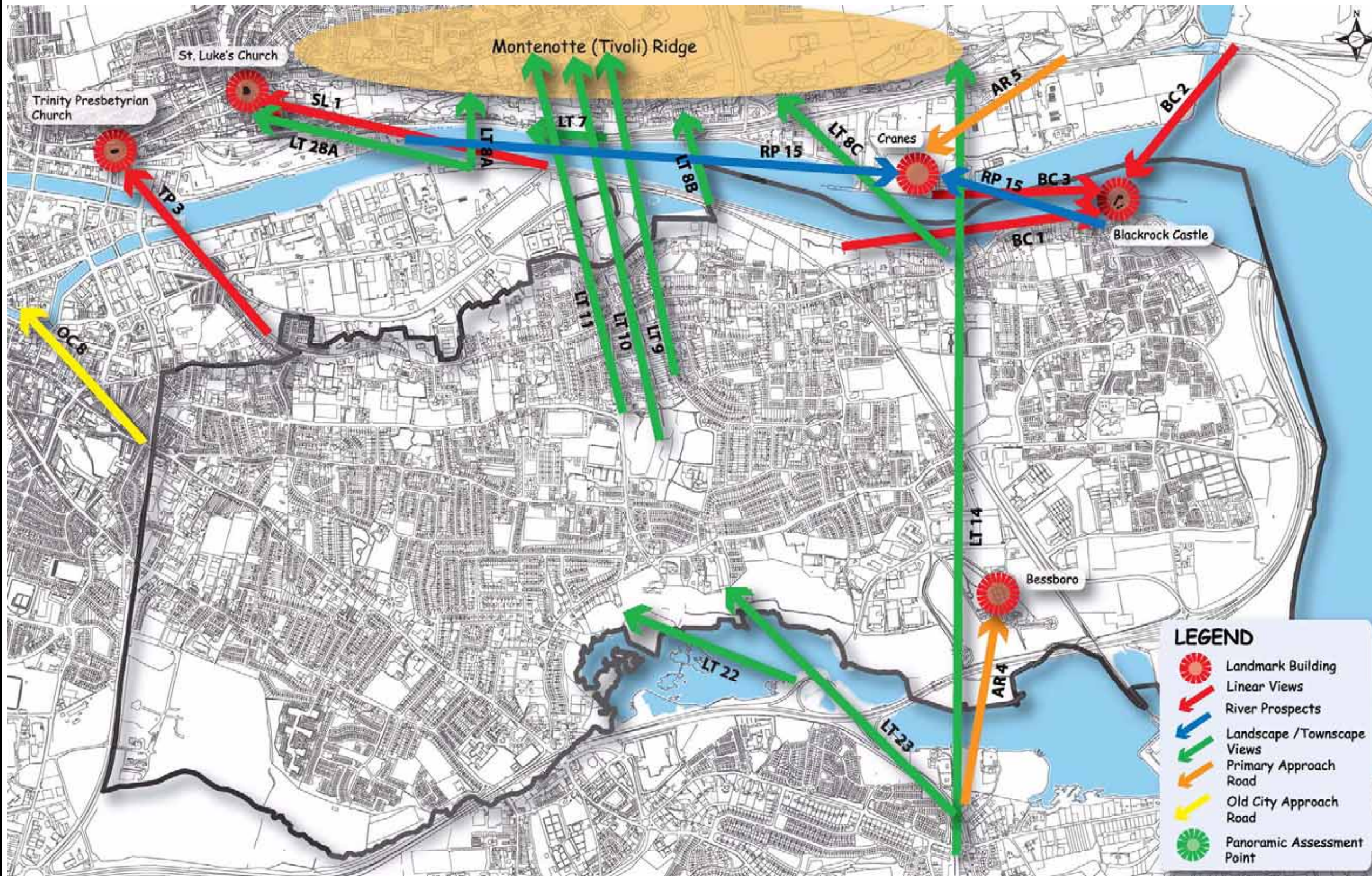
Issue Details

Drawn by: Tadhg Hurley	Project No. MDR0835
Checked by: Aileen Fitzgerald	File Ref. MDR0835MIEV1035F01
Approved by: Antonia Gaughran	Drawing No. MIEV1035
Scale: N.T.S.	Rev. F01
Date: August 2012	

**Notes**

1. This drawing is the property of RPS Group Ltd. It is a confidential document and must not be copied, used, or its contents divulged without prior written consent.
2. All levels are referred to Ordnance Datum, Malin Head.
3. Ordnance Survey Ireland Licence EN 0005012 ©Copyright Government of Ireland.





Client  


Project  
**THE GRID LINK PROJECT**

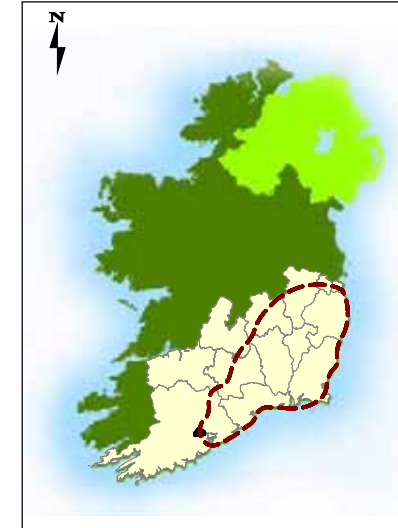
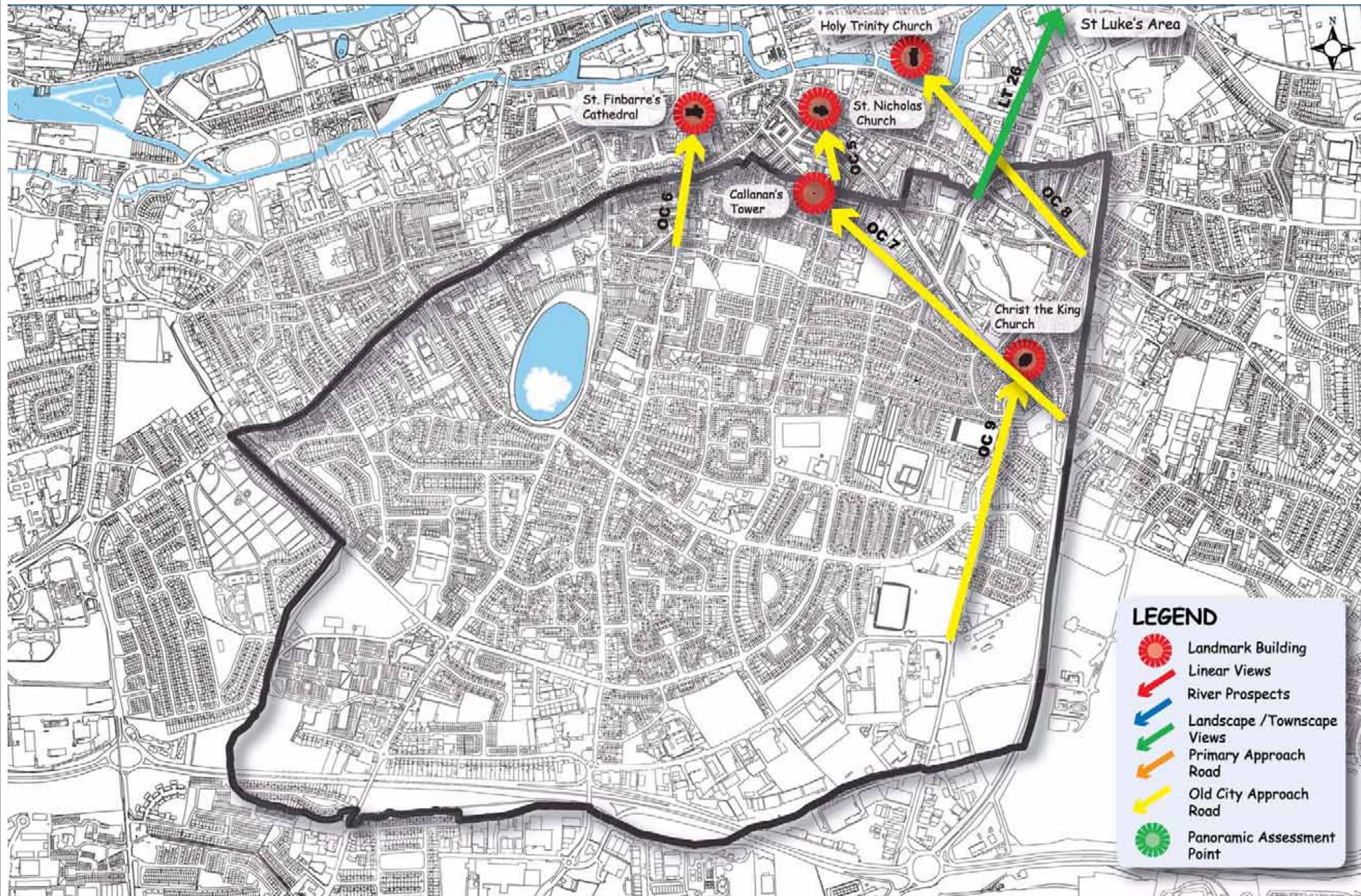
Title  
**Cork City South East Views & Prospects**

Figure 8.8N(5)  
  
 Innishmore,  
 Ballincollig,  
 Co Cork,  
 Ireland  
 T +353 21 4665900  
 F +353 21 4873742  
 E ireland@rpsgroup.com  
 W rpsgroup.com/ireland

Issue Details		
Drawn by: Tadhg Hurley	Project No. MDR0835	
Checked by: Aileen Fitzgerald	File Ref.	
Approved by: Antonia Gaughran	MDR0835MIEV1036F01	
Scale: N.T.S.	Drawing No. MIEV1036	Rev. F01
Date: August 2012		


Notes  
 1. This drawing is the property of RPS Group Ltd. It is a confidential document and must not be copied, used, or its contents divulged without prior written consent.  
 2. All levels are referred to Ordnance Datum, Malin Head.  
 3. Ordnance Survey Ireland Licence EN 0005012 ©Copyright Government of Ireland.





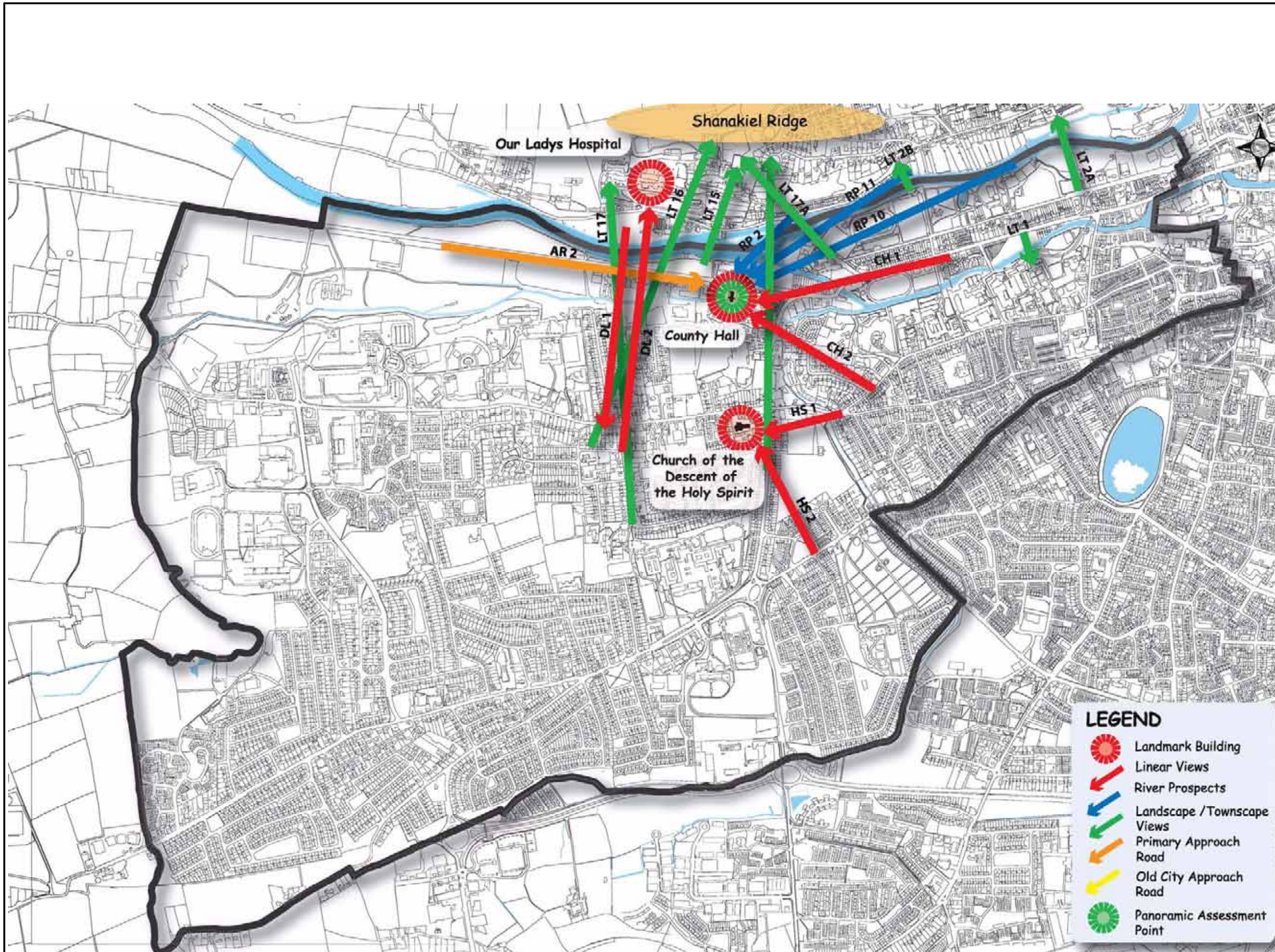
**LEGEND**

-  Landmark Building
-  Linear Views
-  River Prospects
-  Landscape / Townscape Views
-  Primary Approach Road
-  Old City Approach Road
-  Panoramic Assessment Point

Client			
Project		<b>THE GRID LINK PROJECT</b>	
Title		<b>Cork City South Centre Views &amp; Prospects</b>	
Figure 8.8N(6)		<p>Innishmore, Ballincollig, Co Cork, Ireland</p> <p>T +353 21 4665900 F +353 21 4873742 E ireland@rpsgroup.com W rpsgroup.com/ireland</p>	
Issue Details			
Drawn by:	Tadhg Hurley	Project No.	MDR0835
Checked by:	Aileen Fitzgerald	File Ref.	
Approved by:	Antonia Gaughran	MDR0835MIEV1037F01	
Scale:	N.T.S.	Drawing No.	Rev.
Date:	August 2012	MIEV1037	F01
Notes			
<p>1. This drawing is the property of RPS Group Ltd. It is a confidential document and must not be copied, used, or its contents divulged without prior written consent.</p> <p>2. All levels are referred to Ordnance Datum, Malin Head.</p> <p>3. Ordnance Survey Ireland Licence EN 0005012 ©Copyright Government of Ireland.</p>			







Client  


Project  
**THE GRID LINK PROJECT**

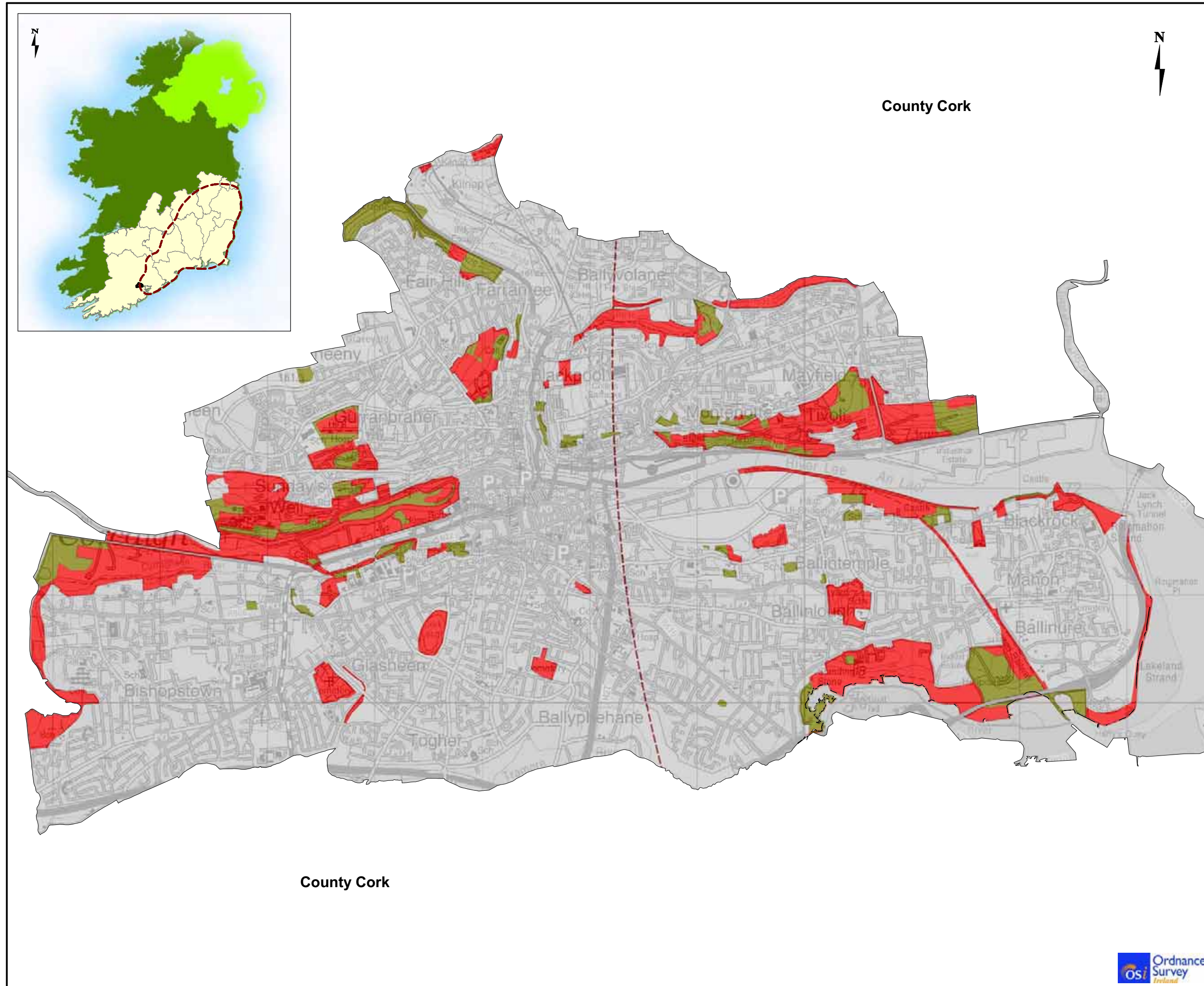
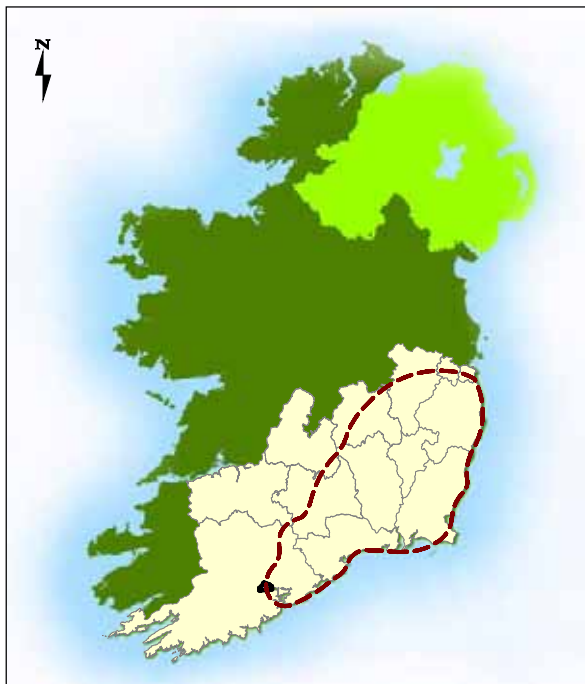
Title  
**Cork City South Western Views & Prospects**

Figure 8.8N(7)  
  
 Innishmore,  
 Ballincollig,  
 Co Cork,  
 Ireland  
 T +353 21 4665900  
 F +353 21 4873742  
 E ireland@rpsgroup.com  
 W rpsgroup.com/ireland

Issue Details		
Drawn by: Tadhg Hurley	Project No. MDR0835	
Checked by: Aileen Fitzgerald	File Ref.	
Approved by: Antonia Gaughran	MDR0835MIEV1038F01	
Scale: N.T.S.	Drawing No. MIEV1038	Rev. F01
Date: August 2012		

Notes  
 1. This drawing is the property of RPS Group Ltd. It is a confidential document and must not be copied, used, or its contents divulged without prior written consent.  
 2. All levels are referred to Ordnance Datum, Malin Head.  
 3. Ordnance Survey Ireland Licence EN 0005012 ©Copyright Government of Ireland.








County Cork

County Cork

**Legend**

-  Boundary of the Proposed Study Area
-  Areas of Special Landscape Value
-  Preservation Zones

Client



**Project**  
**THE GRID LINK PROJECT**

**Title**  
**Cork City Special Landscape Areas & Preservation Zones**  
Figure 8.8N(8)



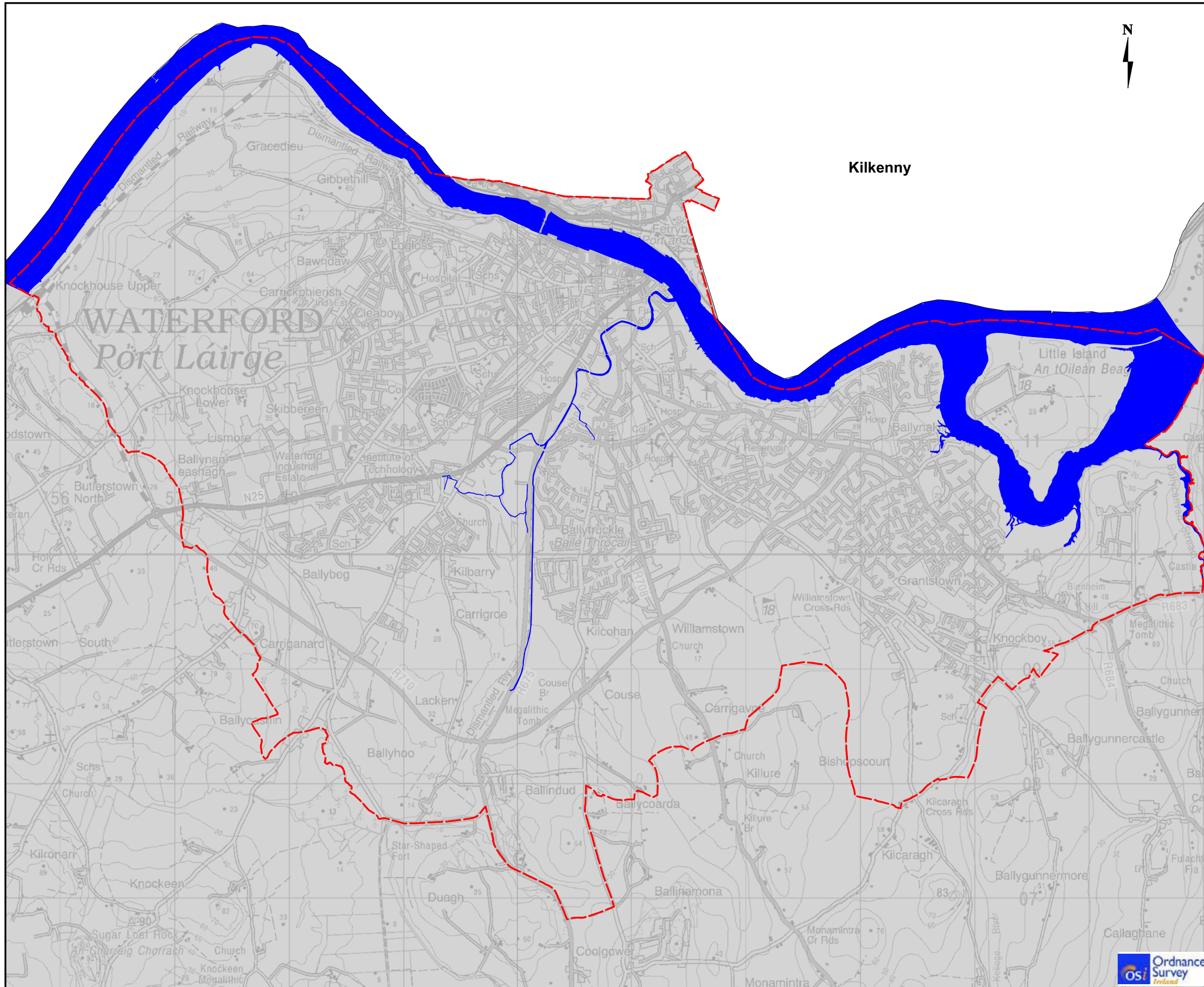
Innishmore,  
Ballincollig,  
Co Cork,  
Ireland  
T +353 21 4665900  
F +353 21 4873742  
E ireland@rpsgroup.com  
W rpsgroup.com/ireland

Issue Details		
Drawn by: Tadhg Hurley	Project No. MDR0835	
Checked by: Aileen Fitzgerald	File Ref.	
Approved by: Antonia Gaughran	MDR0835MIEV1030F01	
Scale: N.T.S.	Drawing No.	Rev.
Date: August 2012	MIEV1030	F01




**Notes**

- This drawing is the property of RPS Group Ltd. It is a confidential document and must not be copied, used, or its contents divulged without prior written consent.
- All levels are referred to Ordnance Datum, Malin Head.
- Ordnance Survey Ireland Licence EN 0005012 ©Copyright Government of Ireland.





**Legend**

-  Boundary of the Proposed Study Area
-  Waterford City Boundary
-  River Suir



Client



Project

**THE GRID LINK PROJECT**

Title

**Waterford City River Suir Corridor**

Figure 8.80 (1)



Innishmore,  
Ballincollig,  
Co Cork,  
Ireland  
T +353 21 4665900  
F +353 21 4873742  
E ireland@rpsgroup.com  
W rpsgroup.com/ireland

**Issue Details**

Drawn by: Tadhg Hurley	Project No. MDR0835
Checked by: Aileen Fitzgerald	File Ref. MDR0835MIEV1048F01
Approved by: Antonia Gaughran	Drawing No. MIEV1048
Scale: N.T.S.	Rev. F01
Date: August 2012	

**Notes**

1. This drawing is the property of RPS Group Ltd. It is a confidential document and must not be copied, used, or its contents divulged without prior written consent.
2. All levels are referred to Ordnance Datum, Malin Head.
3. Ordnance Survey Ireland Licence EN 0005012 ©Copyright Government of Ireland.

