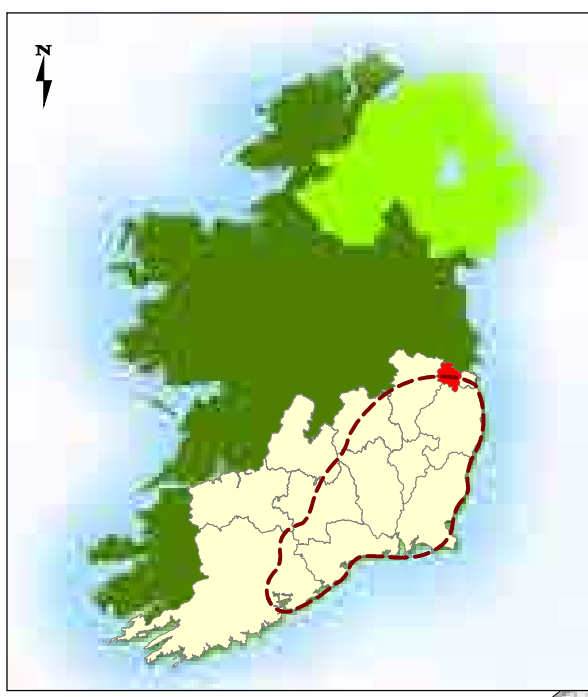
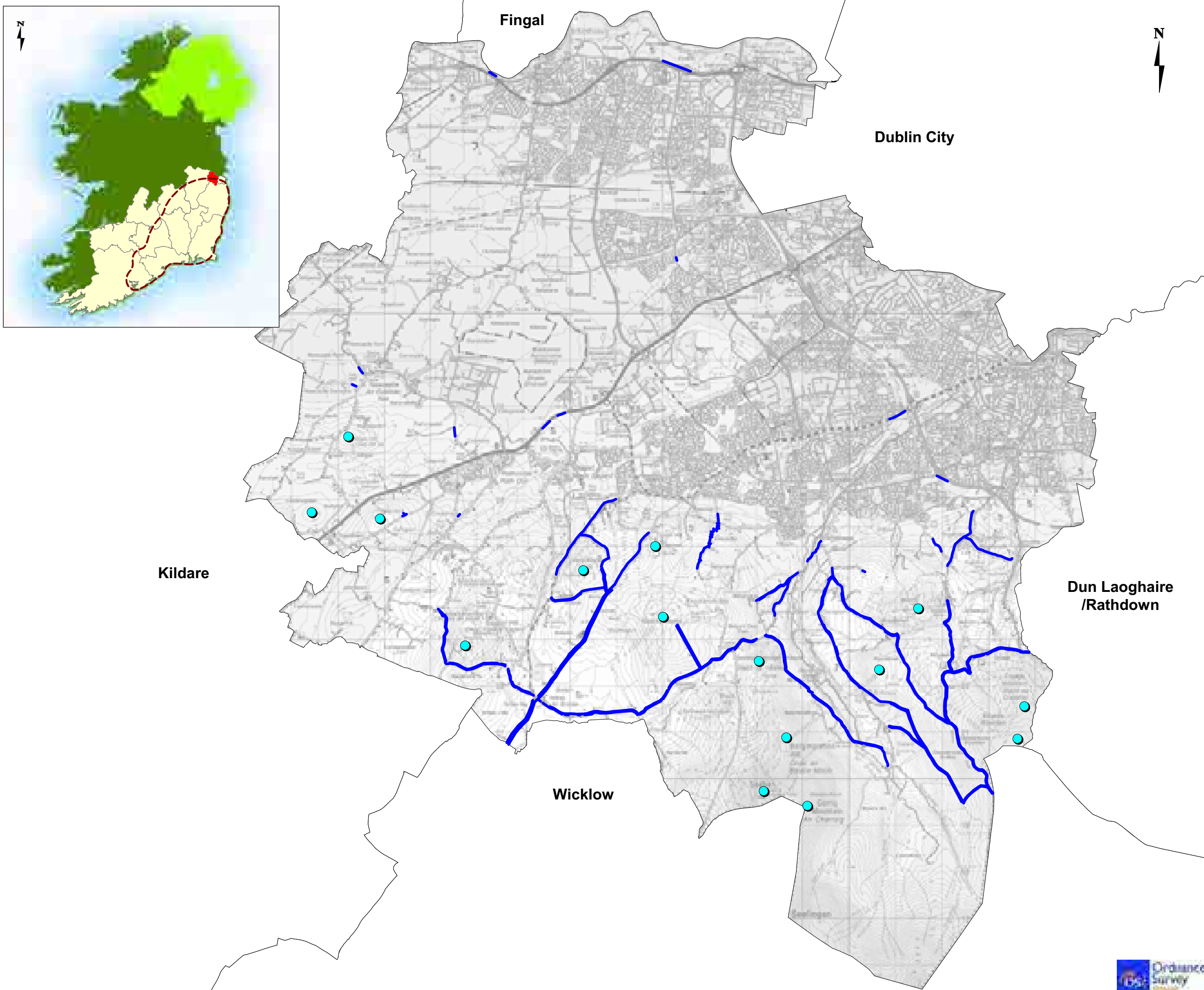


Appendix G

Landscape Figures



Legend

- Boundary of the Proposed Study Area
- Prospects
- Significant Views

Client



Project

THE GRID LINK PROJECT

Title

South Dublin Protected Views & Prospects

Figure 8.8A(1)



Innishmore,
Ballincollig,
Co Cork,
Ireland


T +353 21 4665900
F +353 21 4873742
E ireland@rpsgroup.com
W rpsgroup.com/ireland

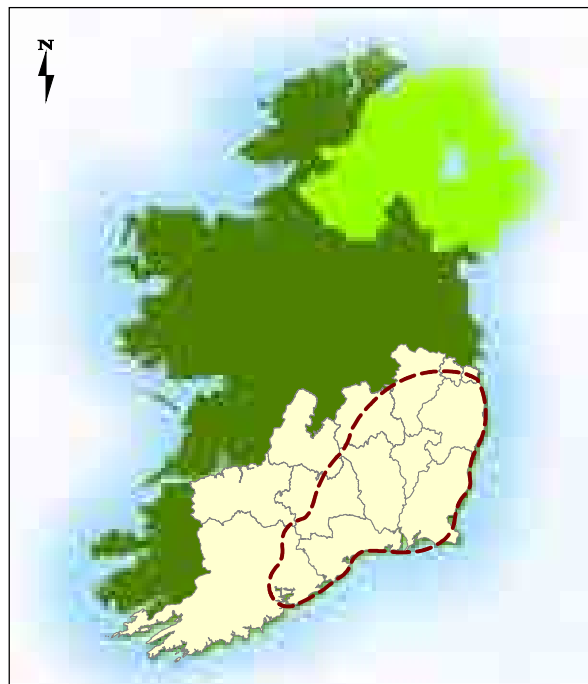
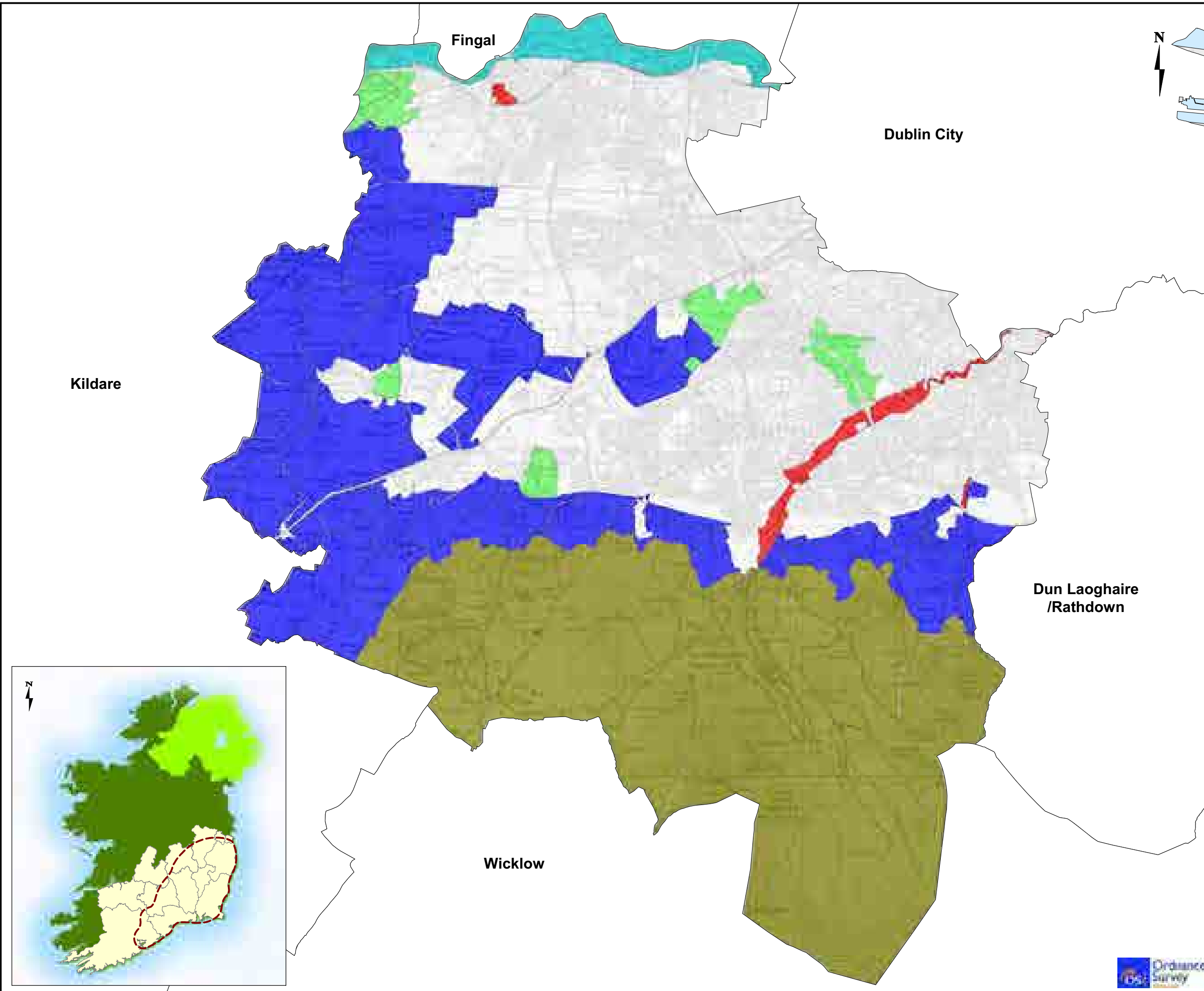
Issue Details

| | |
|-------------------------------|---------------------|
| Drawn by: Tadhg Hurley | Project No. MDR0835 |
| Checked by: Aileen Fitzgerald | File Ref. |
| Approved by: Antonia Gaughran | MDR0835MIEV1023F01 |
| Scale: N.T.S. | Drawing No. Rev. |
| Date: August 2012 | MIEV1023 F01 |

Notes

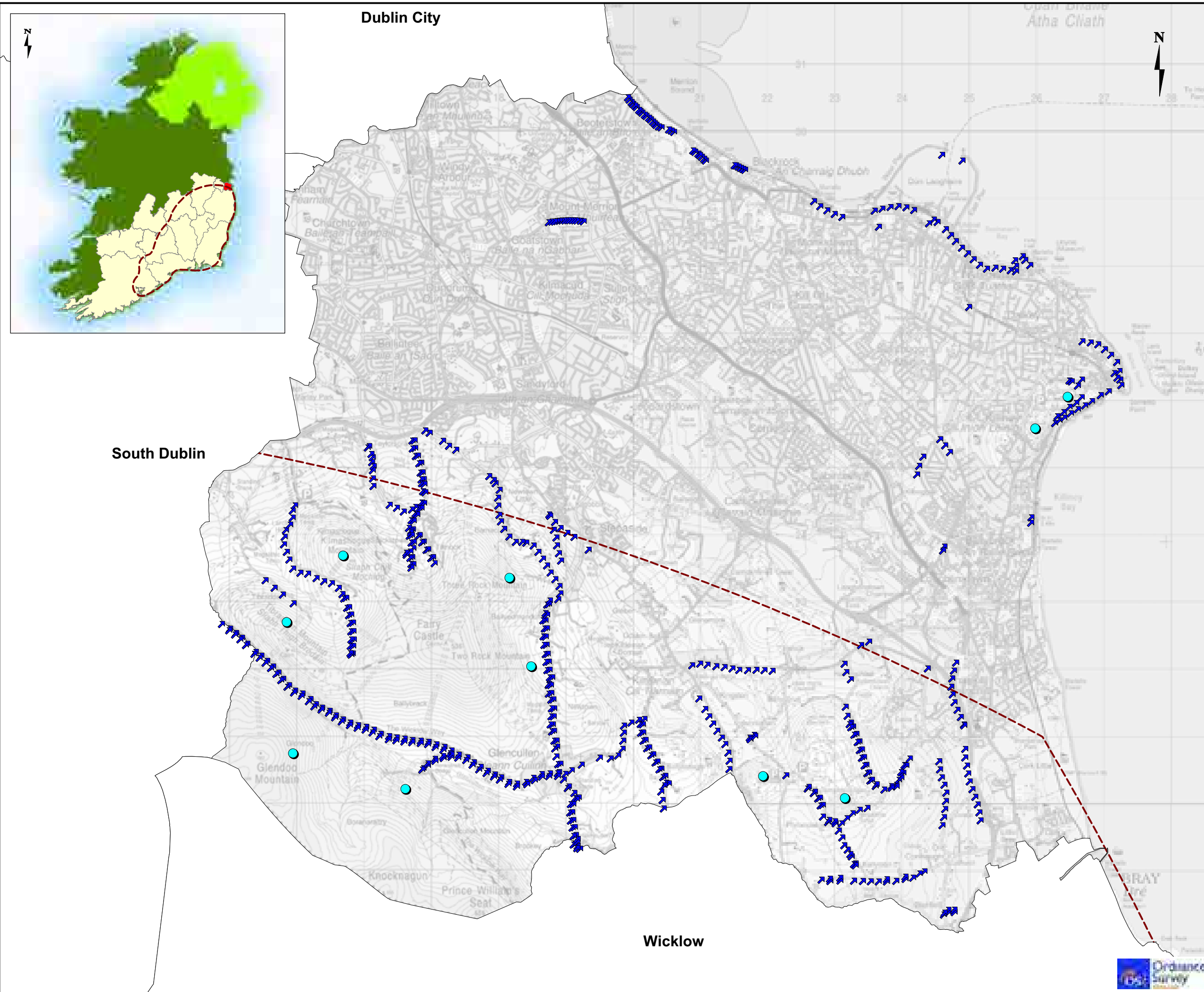
1. This drawing is the property of RPS Group Ltd. It is a confidential document and must not be copied, used, or its contents divulged without prior written consent.
2. All levels are referred to Ordnance Datum, Malin Head.
3. Ordnance Survey Ireland Licence EN 0005012 ©Copyright Government of Ireland.





| Legend | |
|---|-------------------------------------|
| | Boundary of the Proposed Study Area |
| Amenity Areas | |
| | Rural Amenity Areas (B) |
| | High Amenity Areas (G) |
| | Green Belt (GB) |
| | Dublin Mountain Area (H) |
| | Amenity of the Liffey Valley (I) |
| Client | |
| | |
| Project | |
| THE GRID LINK PROJECT | |
| Title | |
| South Dublin High Amenity Areas | |
| Figure 8.8A (2) | |
| Innishmore, Ballincollig, Co Cork, Ireland T +353 21 4665900 F +353 21 4873742 E ireland@rpsgroup.com W rpsgroup.com/ireland | |
| Issue Details | |
| Drawn by: Tadgh Hurley | Project No. MDR0835 |
| Checked by: Aileen Fitzgerald | File Ref. MDR0835MIEV1025F01 |
| Approved by: Antonia Gaughran | Drawing No. MIEV1025 |
| Scale: N.T.S. | Rev. F01 |
| Date: August 2012 | |
| Notes | |
| 1. This drawing is the property of RPS Group Ltd. It is a confidential document and must not be copied, used, or its contents divulged without prior written consent. 2. All levels are referred to Ordnance Datum, Malin Head. 3. Ordnance Survey Ireland Licence EN 0005012 ©Copyright Government of Ireland. | |





Legend

- Boundary of the Proposed Study Area
- Views
- Prospects

Client



Project

THE GRID LINK PROJECT

Title

Dun Laoghaire-Rathdown Protected & Scenic views

Figure 8.8B(1)




Innishmore,
Ballincollig,
Co Cork,
Ireland
T +353 21 4665900
F +353 21 4873742
E ireland@rpsgroup.com
W rpsgroup.com/ireland

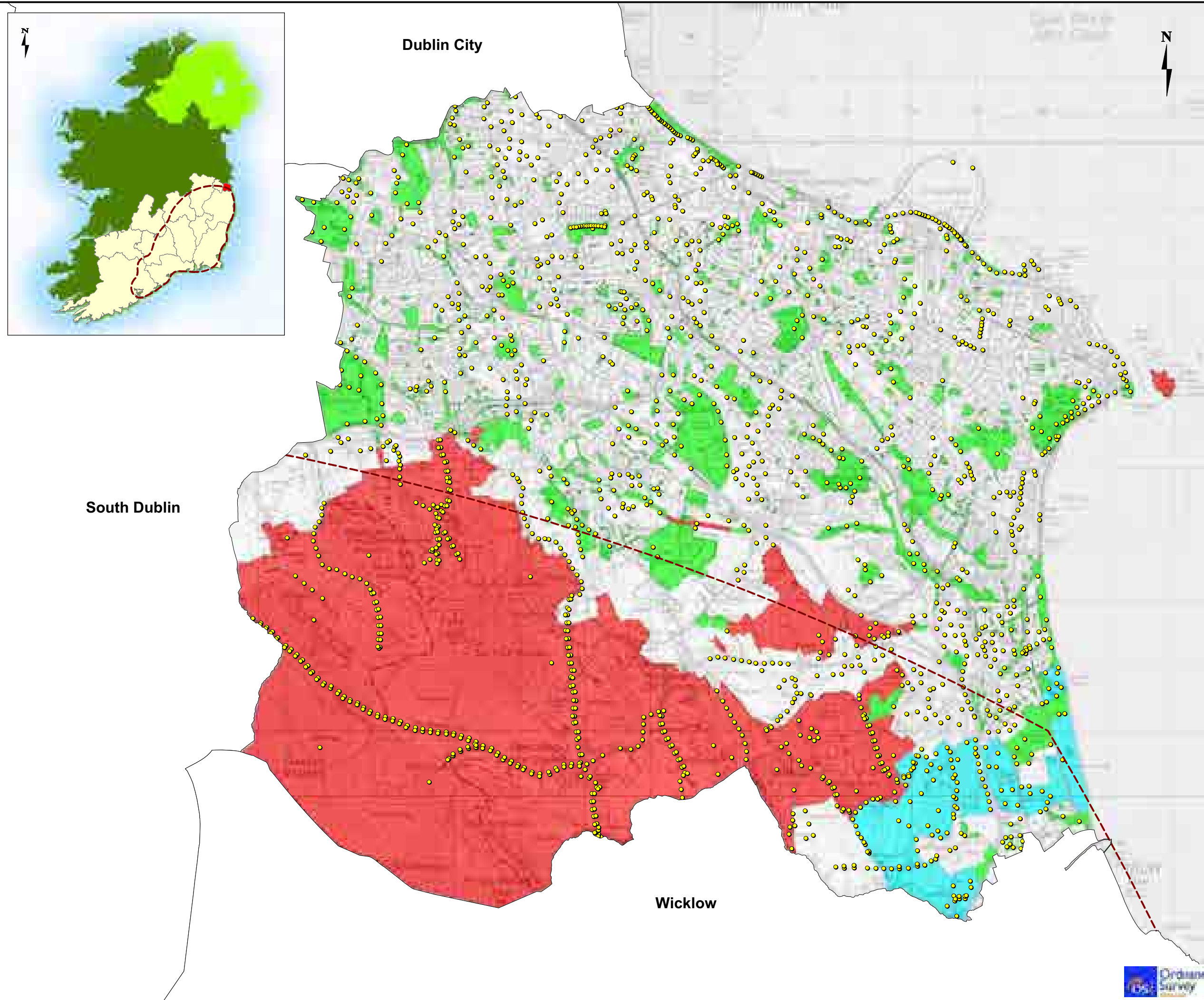
Issue Details

| | |
|-------------------------------|------------------------------|
| Drawn by: Tadhg Hurley | Project No. MDR0835 |
| Checked by: Aileen Fitzgerald | File Ref. MDR0835MIEV1001F01 |
| Approved by: Antonia Gaughran | Drawing No. MIEV1001 |
| Scale: N.T.S. | Rev. F01 |
| Date: August 2012 | |

Notes

1. This drawing is the property of RPS Group Ltd. It is a confidential document and must not be copied, used, or its contents divulged without prior written consent.
2. All levels are referred to Ordnance Datum, Malin Head.
3. Ordnance Survey Ireland Licence EN 0005012 ©Copyright Government of Ireland.





Legend

- Boundary of the Proposed Study Area
- Amenity Point
- High Amenity Areas
- Open Space with Ancillary Active Recreational Amenities.
- Open Nature of Lands between Urban Areas.

Client



Project

THE GRID LINK PROJECT

Title

Dun Laoghaire-Rathdown Amenity Areas

Figure 8.8B(2)




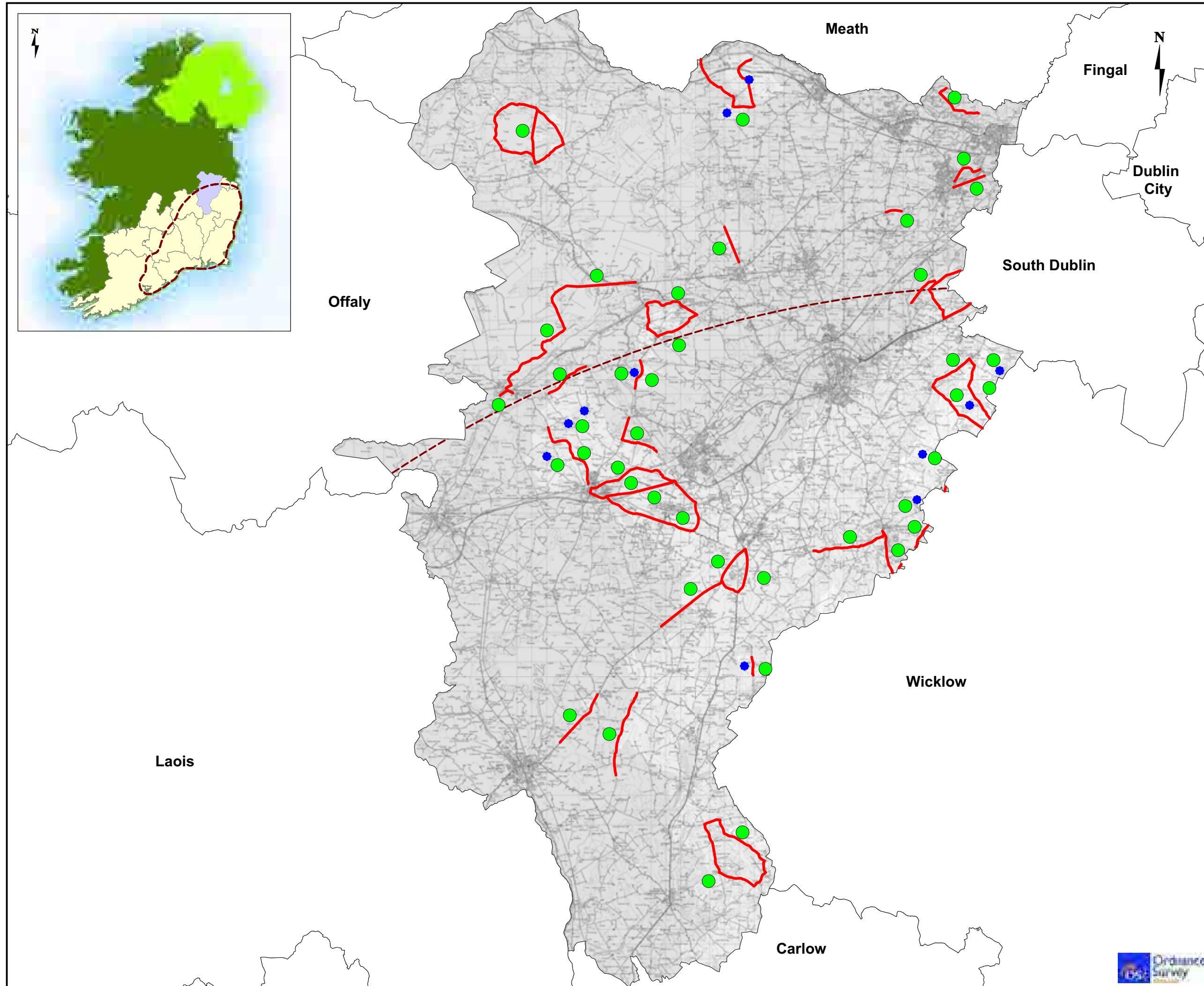
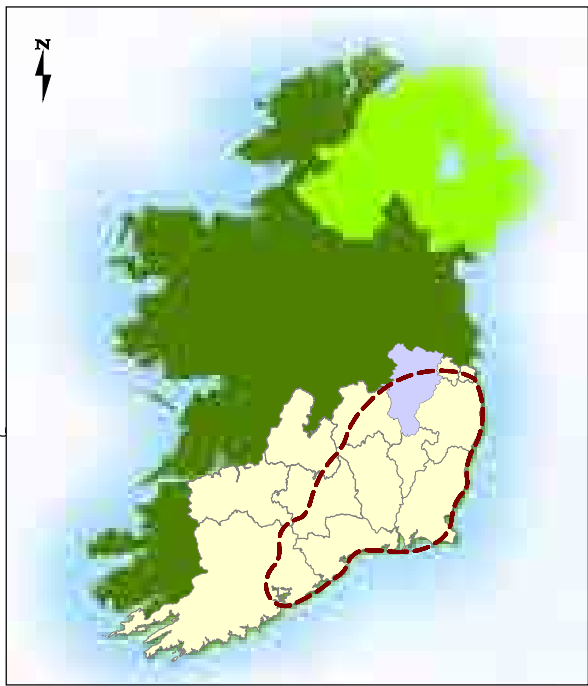
Innishmore,
Ballincollig,
Co Cork,
Ireland
T +353 21 4665900
F +353 21 4873742
E ireland@rpsgroup.com
W rpsgroup.com/ireland

| Issue Details | | |
|-------------------------------|---------------------|------|
| Drawn by: Tadhg Hurley | Project No. MDR0835 | |
| Checked by: Aileen Fitzgerald | File Ref. | |
| Approved by: Antonia Gaughran | MDR0835MIEV1003F01 | |
| Scale: N.T.S. | Drawing No. | Rev. |
| Date: August 2012 | MIEV1003 | F01 |





Notes

1. This drawing is the property of RPS Group Ltd. It is a confidential document and must not be copied, used, or its contents divulged without prior written consent.
2. All levels are referred to Ordnance Datum, Malin Head.
3. Ordnance Survey Ireland Licence EN 0005012 ©Copyright Government of Ireland.





Legend

-  Boundary of the Proposed Study Area
-  Scenic Roads
-  Hilltop Views
-  Scenic Viewpoints

Client



Project

THE GRID LINK PROJECT

Title

Kildare Protected Scenic Routes & Scenic Views

Figure 8.8C(1)




Innishmore,
Ballincollig,
Co Cork,
Ireland
T +353 21 4665900
F +353 21 4873742
E ireland@rpsgroup.com
W rpsgroup.com/ireland

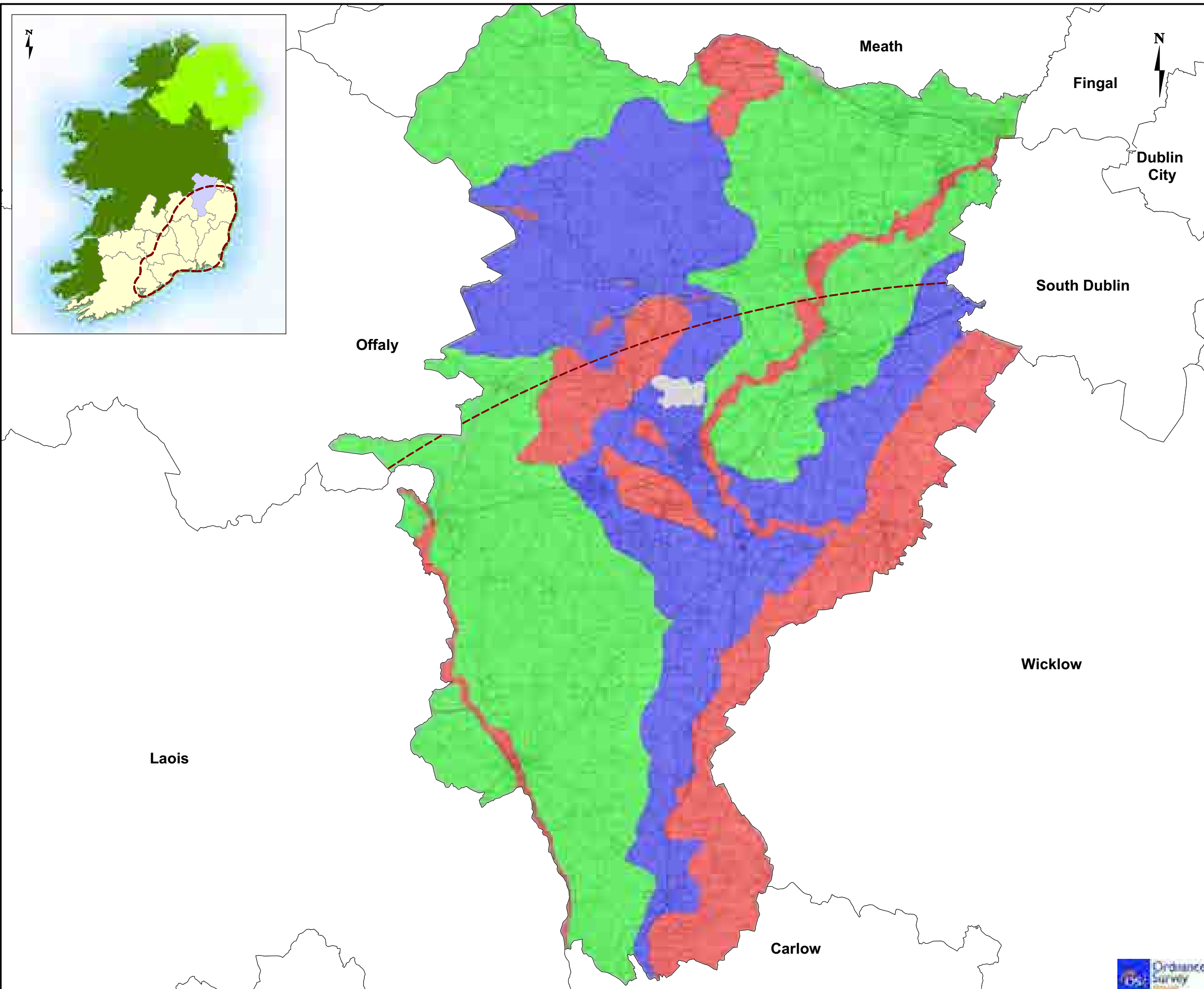
Issue Details

| | |
|-------------------------------|------------------------------|
| Drawn by: Tadhg Hurley | Project No. MDR0835 |
| Checked by: Aileen Fitzgerald | File Ref. MDR0835MIEV1024F01 |
| Approved by: Antonia Gaughran | Drawing No. MIEV1024 |
| Scale: N.T.S. | Rev. F01 |
| Date: August 2012 | |

Notes

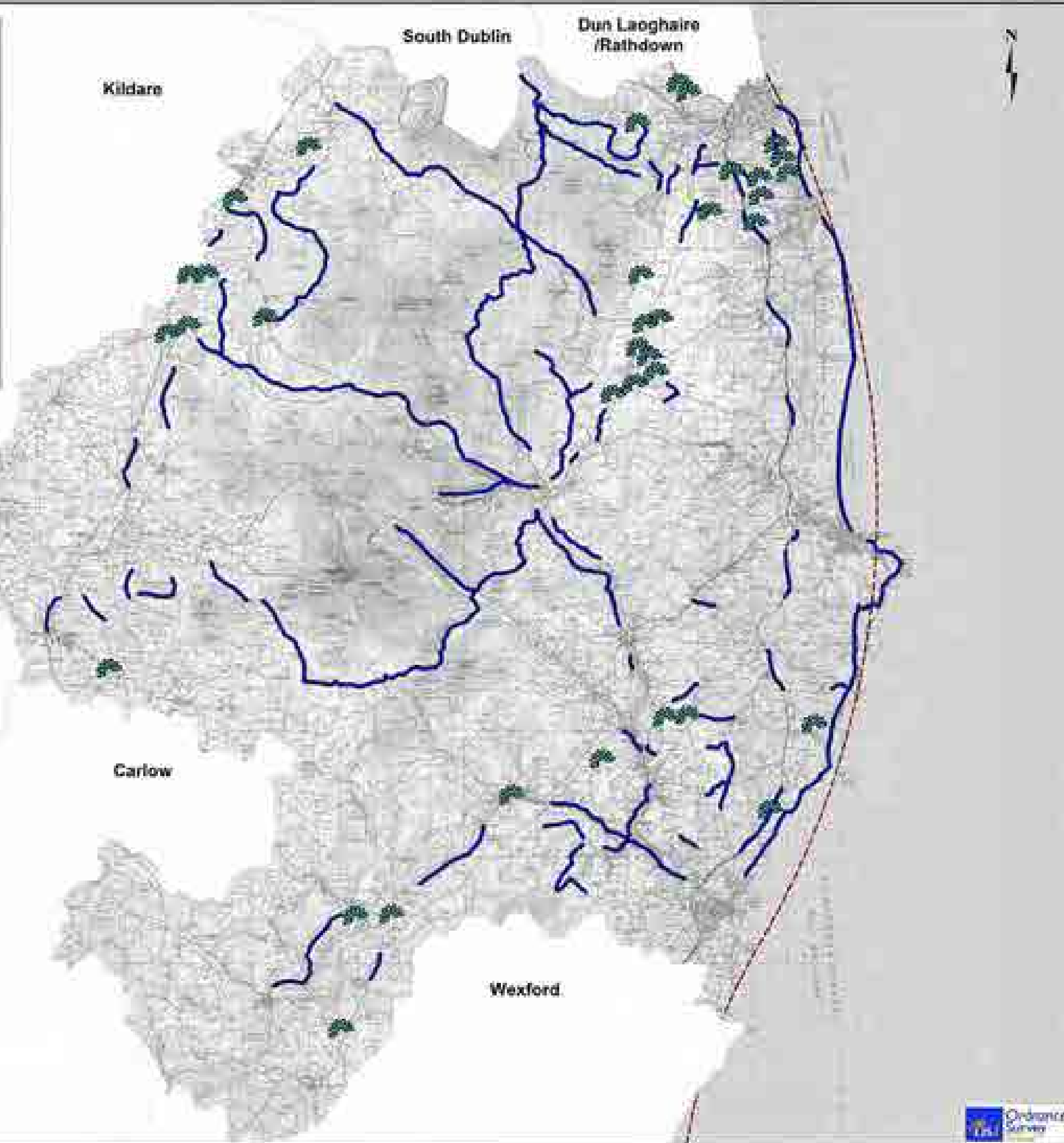
1. This drawing is the property of RPS Group Ltd. It is a confidential document and must not be copied, used, or its contents divulged without prior written consent.
2. All levels are referred to Ordnance Datum, Malin Head.
3. Ordnance Survey Ireland Licence EN 0005012 ©Copyright Government of Ireland.





| Legend | |
|--|---|
| | Boundary of the Proposed Study Area |
| Landscape Sensitivity Areas | |
| | High |
| | Medium |
| | Low |
| Client | |
| | |
| Project | |
| THE GRID LINK PROJECT | |
| Title | |
| Kildare Landscape Sensitivity Areas | |
| Figure 8.8C(2) | |
| | Innishmore, Ballincollig, Co Cork, Ireland T +353 21 4665900 F +353 21 4873742 E ireland@rpsgroup.com W rpsgroup.com/ireland |
| Issue Details | |
| Drawn by: Tadgh Hurley | Project No. MDR0835 |
| Checked by: Aileen Fitzgerald | File Ref. |
| Approved by: Antonia Gaughran | MDR0835MIEV1026F01 |
| Scale: N.T.S. | Drawing No. |
| Date: August 2012 | MIEV1026 |
| | Rev. |
| | F01 |
| Notes | |
| 1. This drawing is the property of RPS Group Ltd. It is a confidential document and must not be copied, used, or its contents divulged without prior written consent. 2. All levels are referred to Ordnance Datum, Malin Head. 3. Ordnance Survey Ireland Licence EN 0005012 ©Copyright Government of Ireland. | |





| Legend | |
|--------|-------------------------------------|
| | Boundary of the Proposed Study Area |
| | Views |
| | Prospects |

Client

Project

THE GRID LINK PROJECT

Title

Wicklow Protected Views & Prospects

Figure 8.20(1)

RPS

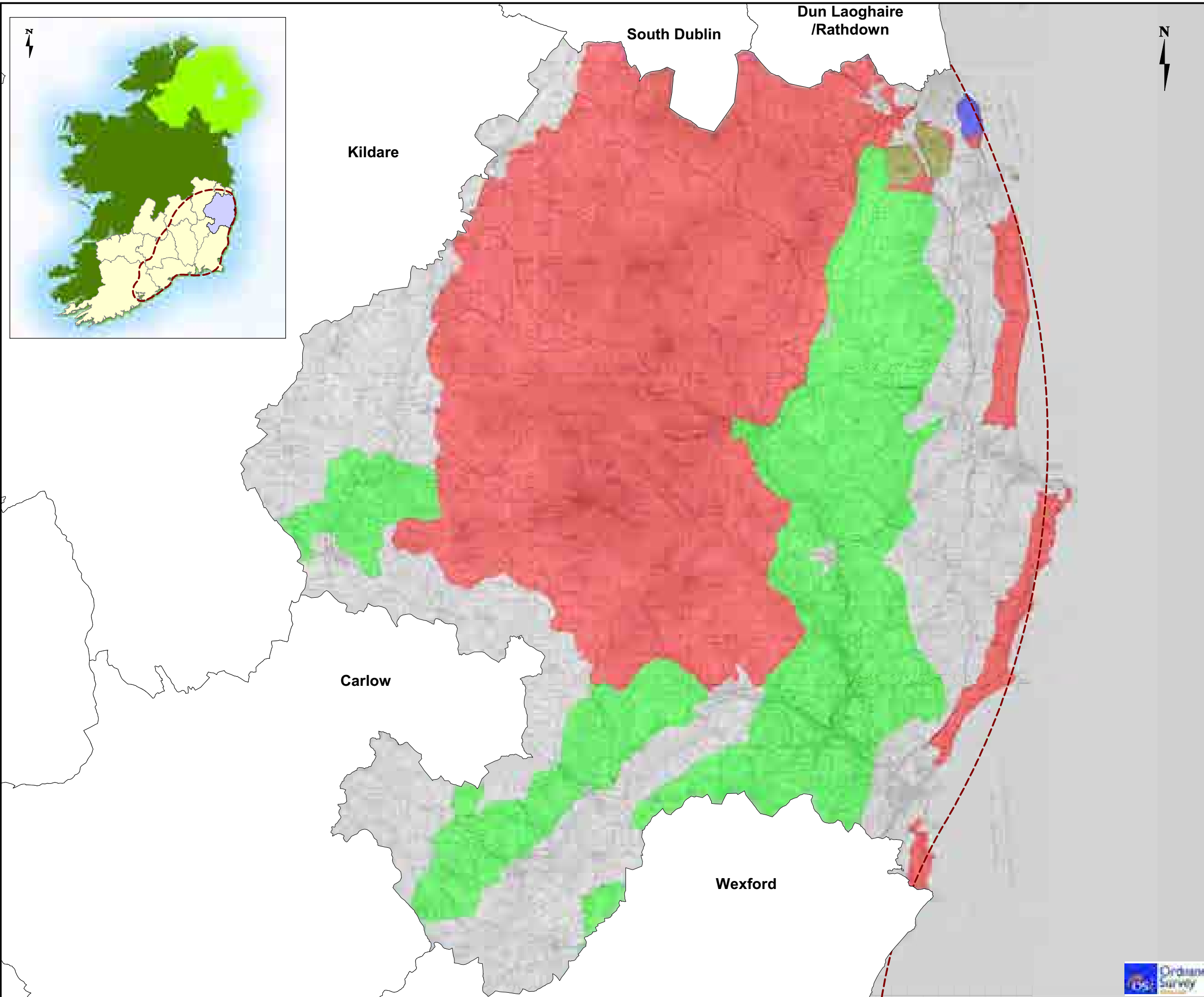
1 +00124-400000
 2 +00124-400000
 3 +00124-400000
 4 +00124-400000

| | |
|---------------------|--------------------|
| Author: [Name] | Project: [Name] |
| Checked by: [Name] | Phase: [Name] |
| Approved by: [Name] | UCR/OT/OT/OT/OT/OT |
| Date: 01/11 | Sheet No. 001 |
| Rev: 001 | MSV 1000 |






Notes:

1. This drawing is the property of RPS Group plc. It is a confidential document and should be kept secure. It is not to be distributed outside the project team.
2. All works shall be done in accordance with the relevant standards and specifications.
3. All works shall be done in accordance with the relevant standards and specifications.





Legend

-  Boundary of the Proposed Study Area
-  Special Amenity Area Orders
-  Special Amenity Area Orders for Consideration
-  Area of Special Amenity
-  Area of Outstanding Natural Beauty

Client



Project

THE GRID LINK PROJECT

Title

Wicklow Amentiy Areas

Figure 8.8D(2)




Innishmore,
Ballincollig,
Co Cork,
Ireland
T +353 21 4665900
F +353 21 4873742
E ireland@rpsgroup.com
W rpsgroup.com/ireland

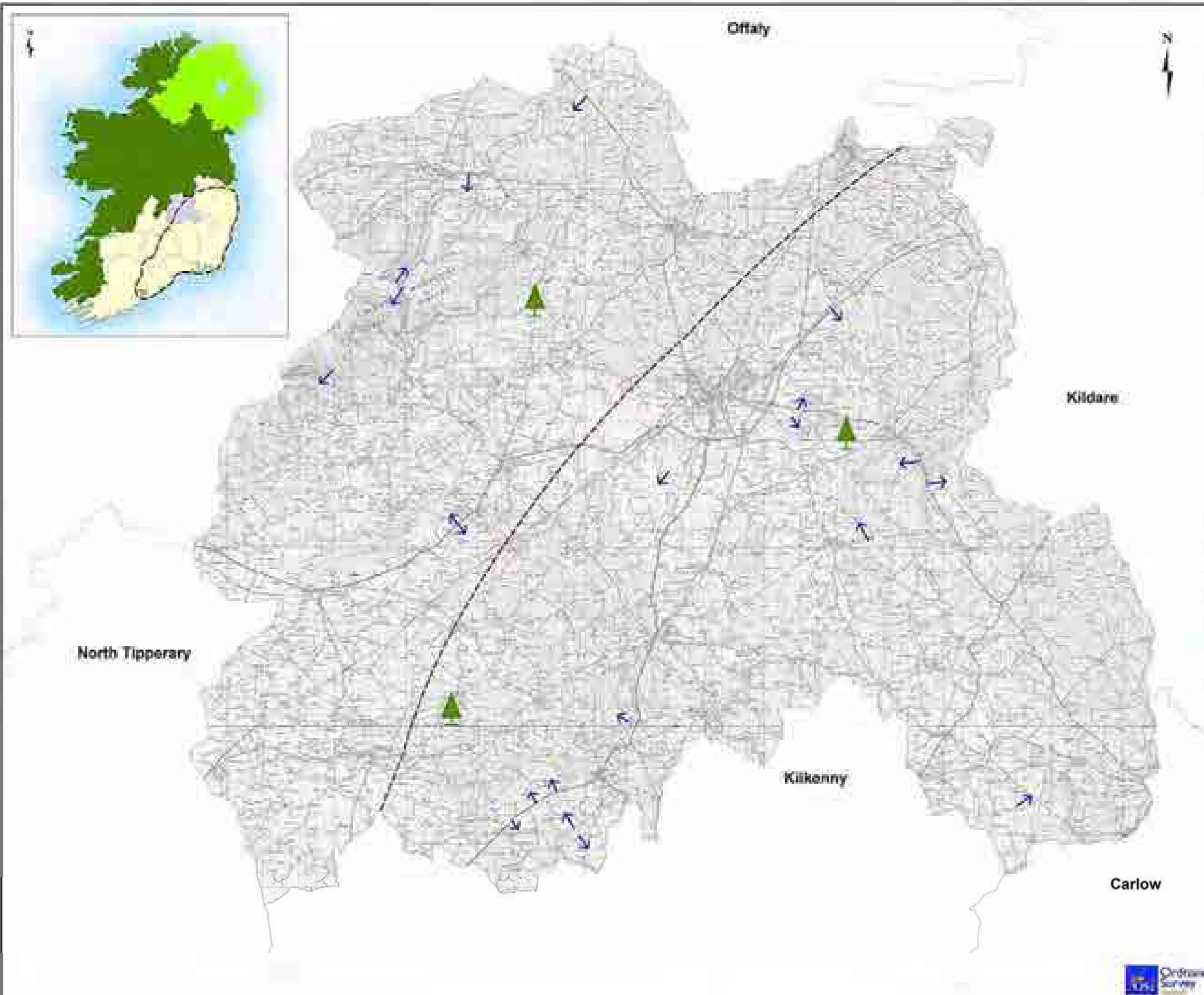
Issue Details

| | |
|-------------------------------|------------------------------|
| Drawn by: Tadhg Hurley | Project No. MDR0835 |
| Checked by: Aileen Fitzgerald | File Ref. MDR0835MIEV1031F01 |
| Approved by: Antonia Gaughran | |
| Scale: N.T.S. | Drawing No. MIEV1031 |
| Date: August 2012 | Rev. F01 |

Notes

1. This drawing is the property of RPS Group Ltd. It is a confidential document and must not be copied, used, or its contents divulged without prior written consent.
2. All levels are referred to Ordnance Datum, Malin Head.
3. Ordnance Survey Ireland Licence EN 0005012 ©Copyright Government of Ireland.





| Legend | |
|--------|-------------------------------------|
| | Boundary of the Proposed Study Area |
| | Prospects |
| | Views |

Project
THE GRID LINK PROJECT

Title
Laois Protected Views and Prospects

Figure Ref:

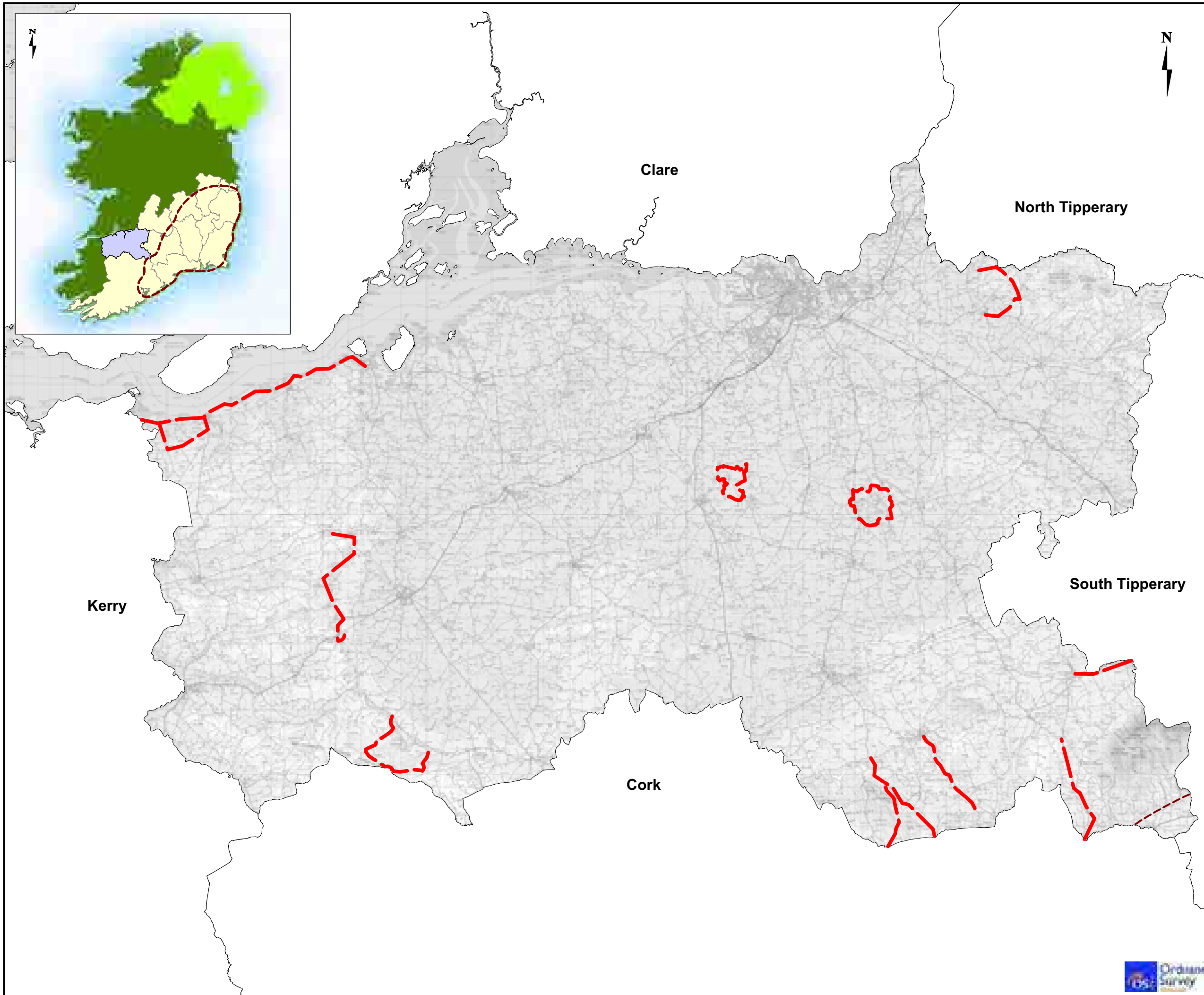
Registered
Engineering
Company
No. 005
17, Woodfield Avenue,
Kesh, Co. Wick,
Ireland
T: +353 (0) 46 907 4000
F: +353 (0) 46 907 4010
E: info@rpsgroup.com
W: www.rpsgroup.com

| | | | |
|--|----------------------------|--------------------------|--|
| <small>Checked by: Aileen Fitzgerald</small> | | <small>File Ref.</small> | |
| <small>Approved by: Antonia Gaughan</small> | | MDR0835MIEV1006F01 | |
| <small>Scale:</small> N.T.S. | <small>Drawing No.</small> | <small>Rev.</small> | |
| <small>Date:</small> August 2012 | MIEV1006 | F01 | |



Notes

1. This drawing is the property of RPS Group Ltd. It is a confidential document and must not be re-used, copied, or otherwise disclosed without prior written consent.
2. It is the user's responsibility to ensure that the drawing is used in accordance with the terms and conditions of the contract.
3. The drawing is the property of RPS Group Ltd. It is a confidential document and must not be re-used, copied, or otherwise disclosed without prior written consent.





Legend

-  Boundary of the Proposed Study Area
-  Views & Prospects

Client




Project

THE GRID LINK PROJECT

Title

Limerick Protected Views & Prospects

Figure 8.8F(1)



Innishmore,
Ballincollig,
Co Cork,
Ireland

T +353 21 4665900
F +353 21 4873742
E ireland@rpsgroup.com
W rpsgroup.com/ireland

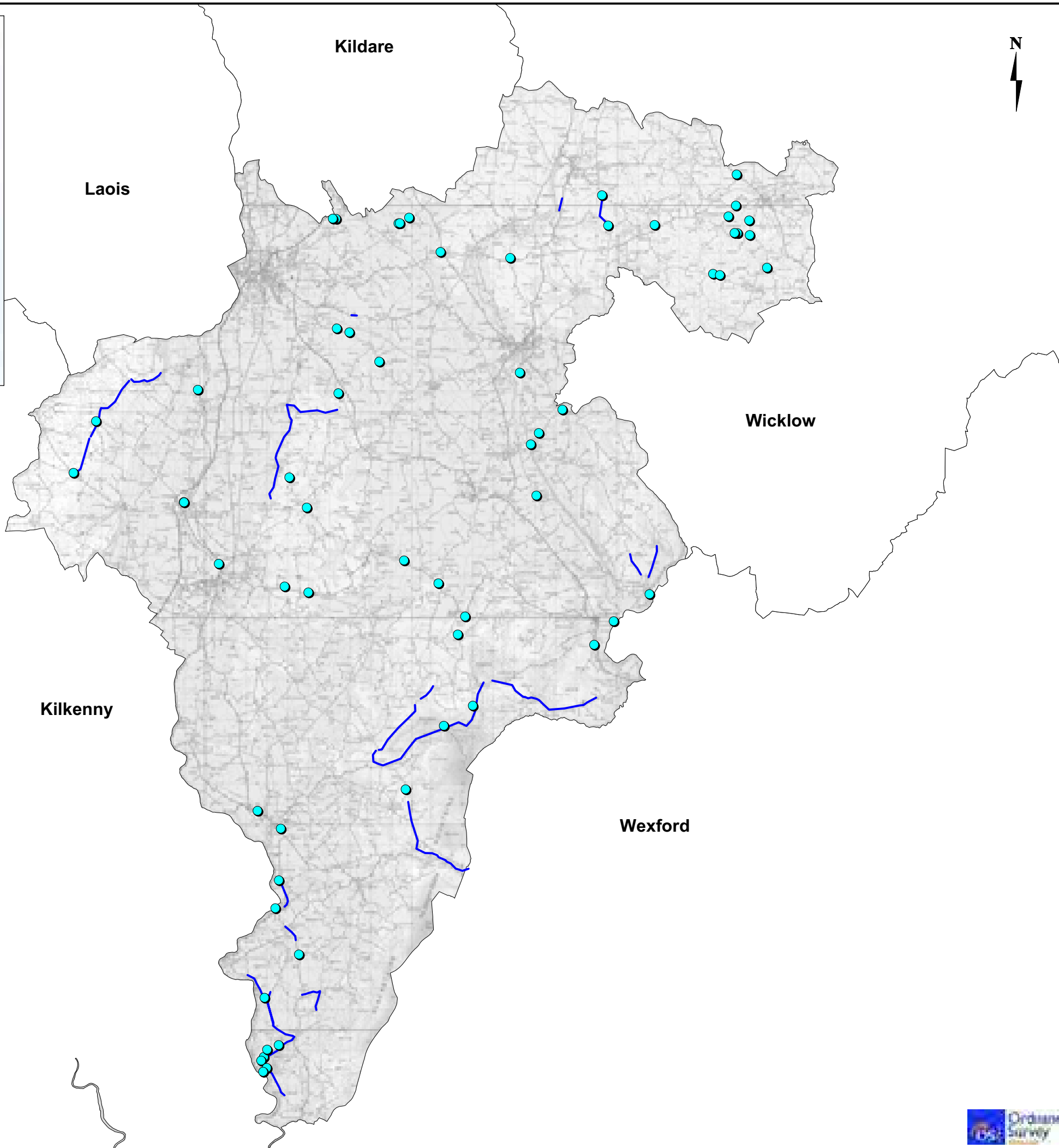
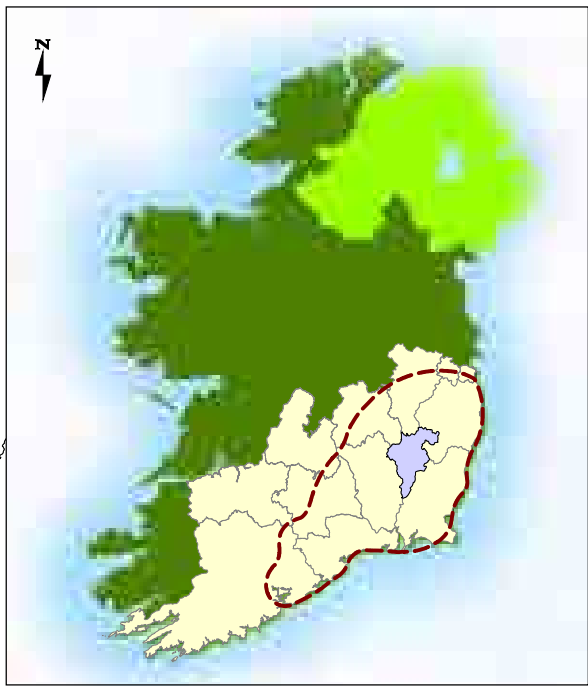
Issue Details

| | |
|-------------------------------|------------------------------|
| Drawn by: Tadhg Hurley | Project No. MDR0835 |
| Checked by: Aileen Fitzgerald | File Ref. MDR0835MIEV1012F01 |
| Approved by: Antonia Gaughran | |
| Scale: N.T.S. | Drawing No. MIEV1012 |
| Date: August 2012 | Rev. F01 |




Notes

1. This drawing is the property of RPS Group Ltd. It is a confidential document and must not be copied, used, or its contents divulged without prior written consent.
2. All levels are referred to Ordnance Datum, Malin Head.
3. Ordnance Survey Ireland Licence EN 0005012 ©Copyright Government of Ireland.





Legend

-  Boundary of the Proposed Study Area
-  Scenic Routes
-  View Points

Client



Project

THE GRID LINK PROJECT

Title

Carlow Protected & Scenic Views

Figure 8.8G(1)



Innishmore,
Ballincollig,
Co Cork,
Ireland
T +353 21 4665900
F +353 21 4873742
E ireland@rpsgroup.com
W rpsgroup.com/ireland

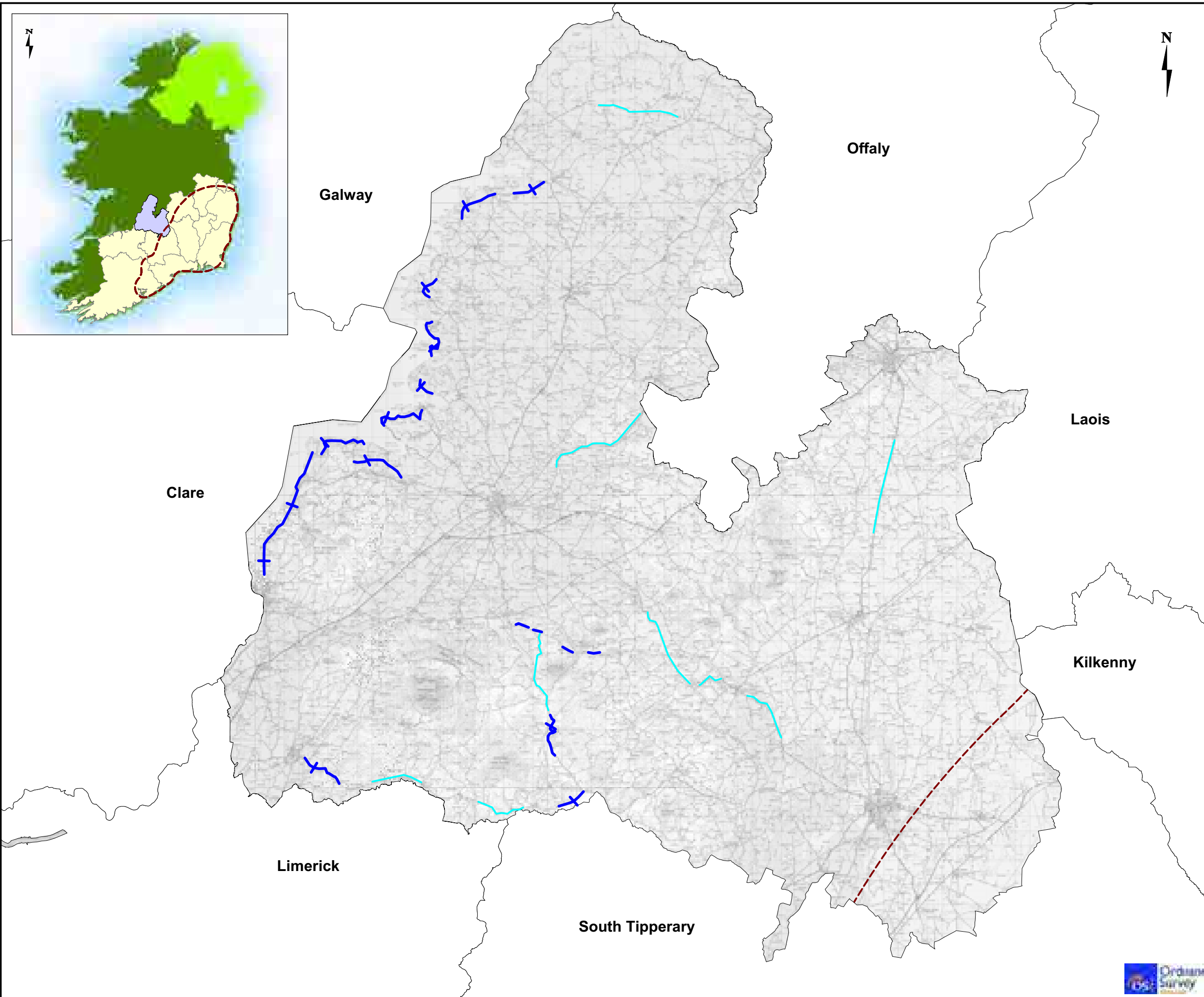
Issue Details

| | |
|-------------------------------|------------------------------|
| Drawn by: Tadhg Hurley | Project No. MDR0835 |
| Checked by: Aileen Fitzgerald | File Ref. MDR0835MIEV1014F01 |
| Approved by: Antonia Gaughran | |
| Scale: N.T.S. | Drawing No. MIEV1014 |
| Date: August 2012 | Rev. F01 |




Notes

1. This drawing is the property of RPS Group Ltd. It is a confidential document and must not be copied, used, or its contents divulged without prior written consent.
2. All levels are referred to Ordnance Datum, Malin Head.
3. Ordnance Survey Ireland Licence EN 0005012 ©Copyright Government of Ireland.





Legend

-  Boundary of the Proposed Study Area
-  Protected Views
-  Protected Prospects

Client



Project
THE GRID LINK PROJECT

Title
North Tipperary Protected Views and Prospects

Figure 8.8H (1)




Innishmore,
Ballincollig,
Co Cork,
Ireland

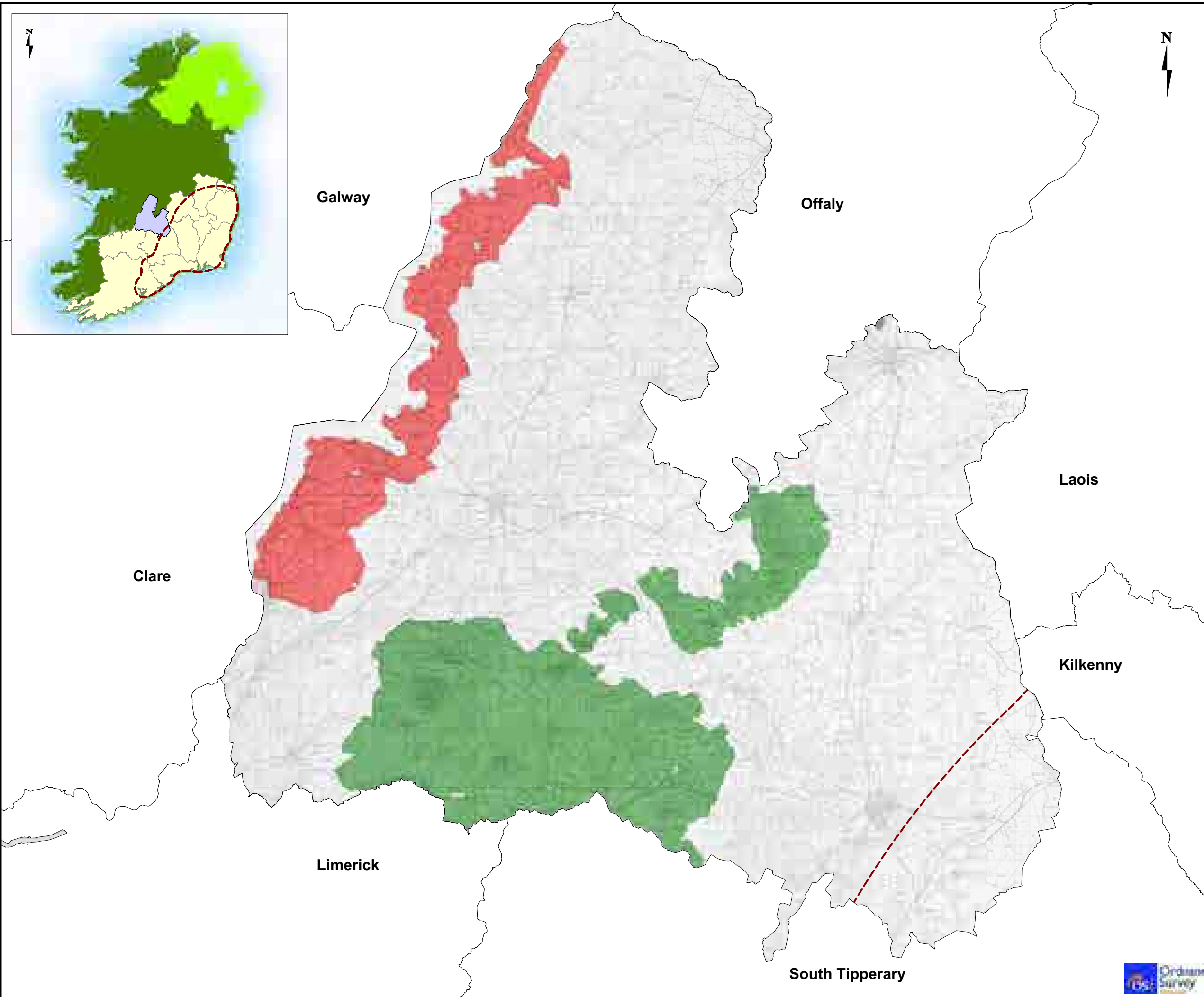
T +353 21 4665900
F +353 21 4873742
E ireland@rpsgroup.com
W rpsgroup.com/ireland

| Issue Details | | | |
|---------------|-------------------|-------------|--------------------|
| Drawn by: | Tadhg Hurley | Project No. | MDR0835 |
| Checked by: | Aileen Fitzgerald | File Ref. | MDR0835MIEV1008F01 |
| Approved by: | Antonia Gaughran | Drawing No. | MIEV1008 |
| Scale: | N.T.S. | Rev. | F01 |
| Date: | August 2012 | | |




Notes

1. This drawing is the property of RPS Group Ltd. It is a confidential document and must not be copied, used, or its contents divulged without prior written consent.
2. All levels are referred to Ordnance Datum, Malin Head.
3. Ordnance Survey Ireland Licence EN 0005012 ©Copyright Government of Ireland.





Legend

-  Boundary of the Proposed Study Area
-  Amenity Area
-  Landscape Area

Client



Project

THE GRID LINK PROJECT

Title

North Tipperary Amenity & Landscape Areas

Figure 8.8H(2)



Innishmore,
Ballincollig,
Co Cork,
Ireland

T +353 21 4665900
F +353 21 4873742
E ireland@rpsgroup.com
W rpsgroup.com/ireland

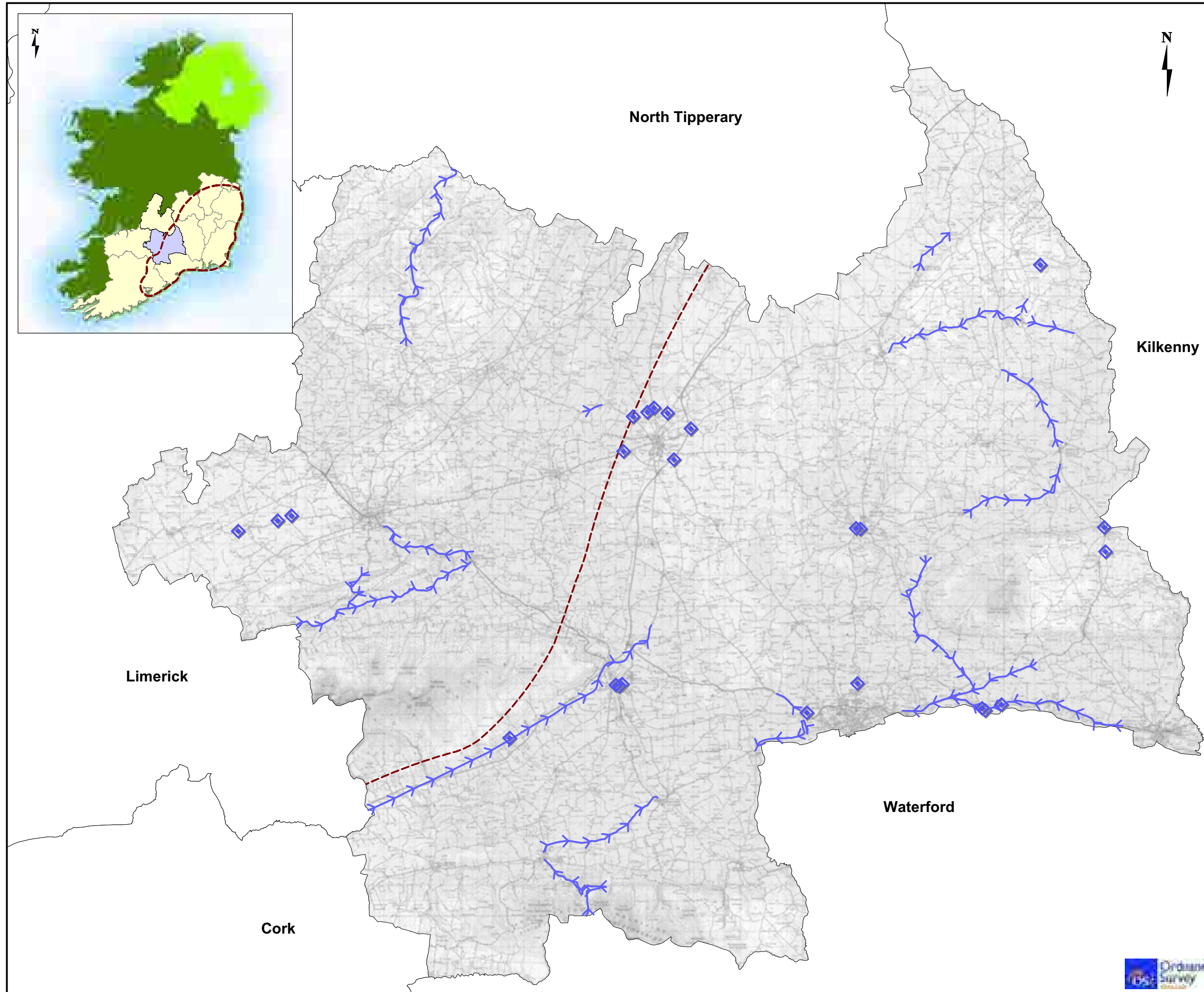
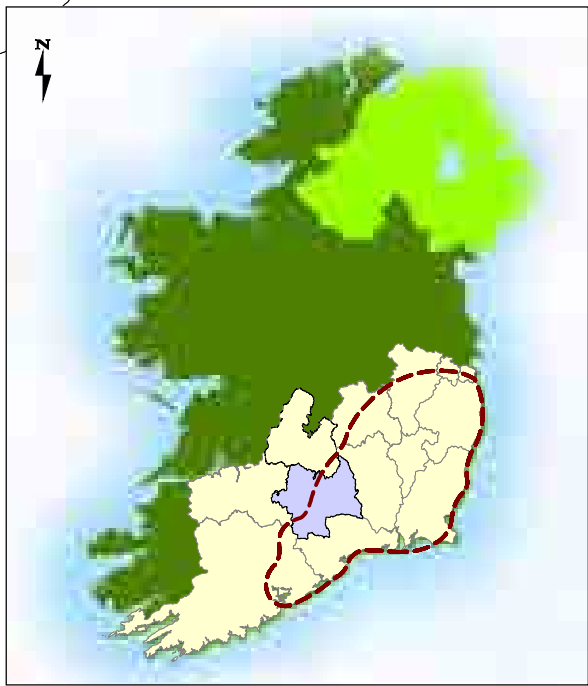
Issue Details

| | |
|-------------------------------|------------------------------|
| Drawn by: Tadhg Hurley | Project No. MDR0835 |
| Checked by: Aileen Fitzgerald | File Ref. MDR0835MIEV1009F01 |
| Approved by: Antonia Gaughran | |
| Scale: N.T.S. | Drawing No. MIEV1009 |
| Date: August 2012 | Rev. F01 |




Notes

1. This drawing is the property of RPS Group Ltd. It is a confidential document and must not be copied, used, or its contents divulged without prior written consent.
2. All levels are referred to Ordnance Datum, Malin Head.
3. Ordnance Survey Ireland Licence EN 0005012 ©Copyright Government of Ireland.





Legend

-  Boundary of the Proposed Study Area
-  Protected Views
-  Protected Routes

Client



Project
THE GRID LINK PROJECT

Title
South Tipperary Protected Views & Routes

Figure 8.8I (1)



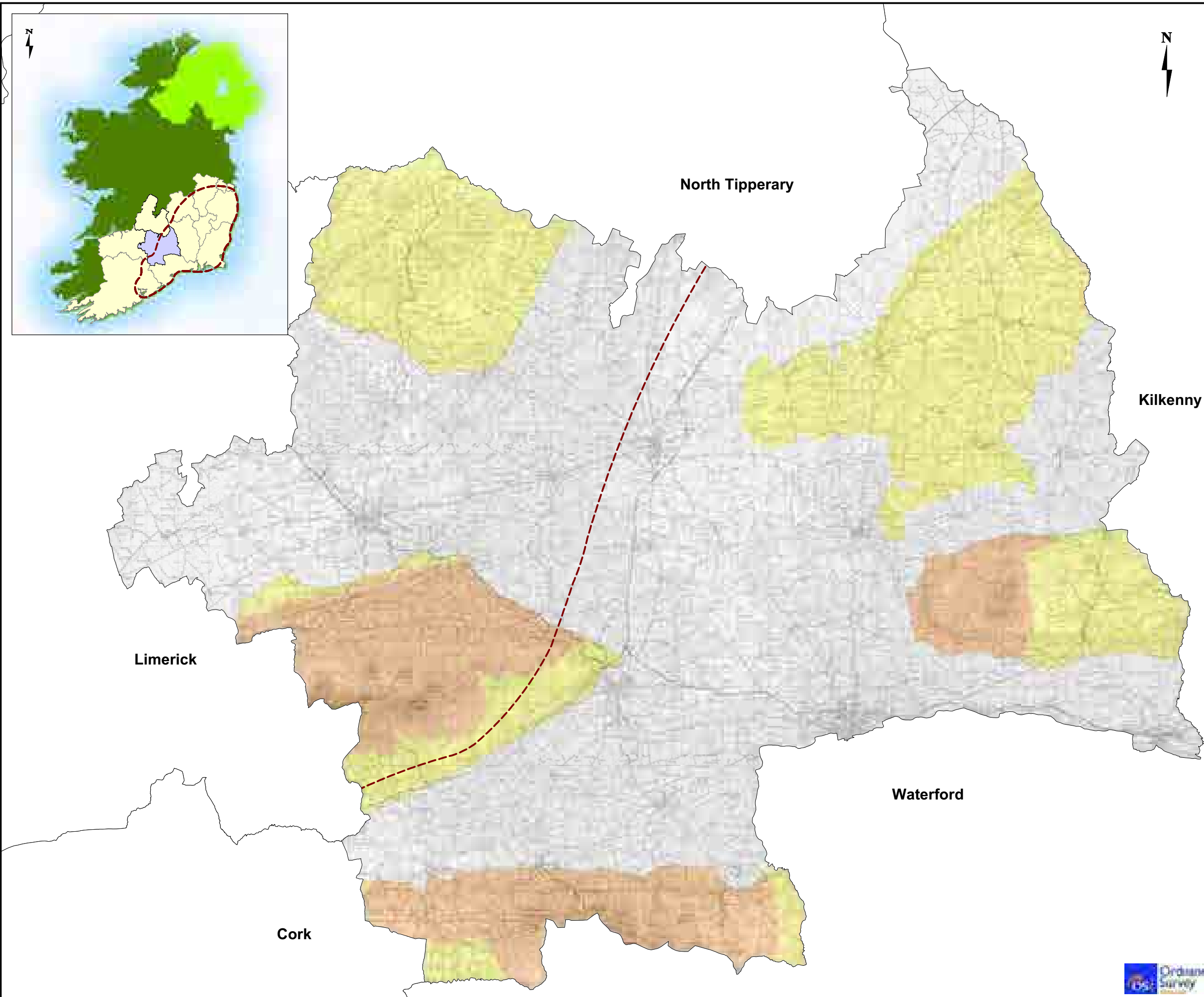
Innishmore,
Ballincollig,
Co Cork,
Ireland
T +353 21 4665900
F +353 21 4873742
E ireland@rpsgroup.com
W rpsgroup.com/ireland

| Issue Details | | | |
|---------------|-------------------|-------------|--------------------|
| Drawn by: | Tadhg Hurley | Project No. | MDR0835 |
| Checked by: | Aileen Fitzgerald | File Ref. | MDR0835MIEV1010F01 |
| Approved by: | Antonia Gaughran | Drawing No. | MIEV1010 |
| Scale: | N.T.S. | Rev. | F01 |
| Date: | August 2012 | | |

Notes

1. This drawing is the property of RPS Group Ltd. It is a confidential document and must not be copied, used, or its contents divulged without prior written consent.
2. All levels are referred to Ordnance Datum, Malin Head.
3. Ordnance Survey Ireland Licence EN 0005012 ©Copyright Government of Ireland.





Legend

- Boundary of the Proposed Study Area
- Primary Amenity Areas
- Secondary Amenity Areas

Client



Project

THE GRID LINK PROJECT

Title

South Tipperary Amenity Areas

Figure 8.8(2)

RPS


Innishmore,
Ballincollig,
Co Cork,
Ireland

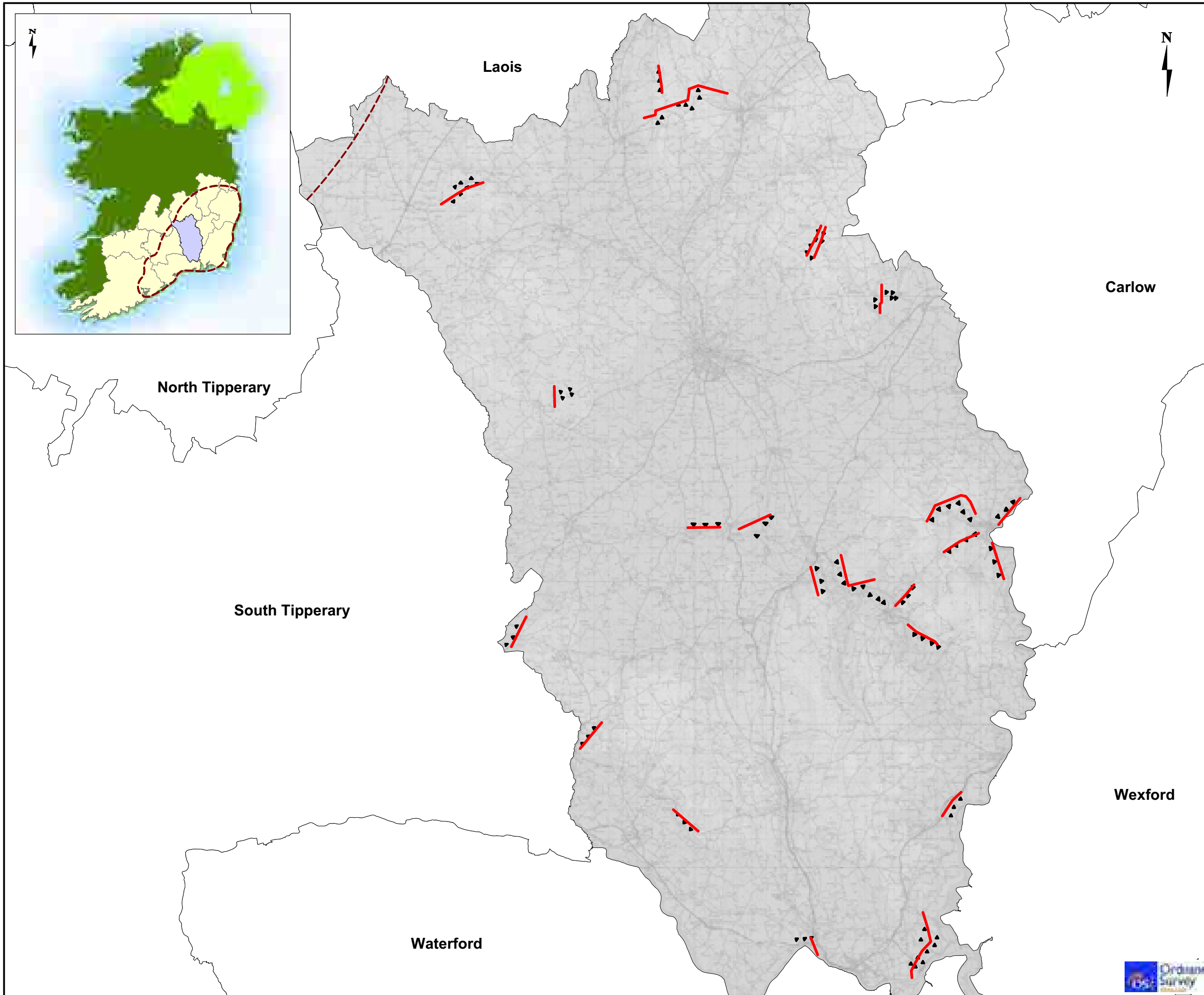
T +353 21 4665900
F +353 21 4873742
E ireland@rpsgroup.com
W rpsgroup.com/ireland

| Issue Details | | | |
|---------------|-------------------|-------------|--------------------|
| Drawn by: | Tadhg Hurley | Project No. | MDR0835 |
| Checked by: | Aileen Fitzgerald | File Ref. | MDR0835MIEV1011F01 |
| Approved by: | Antonia Gaughran | Drawing No. | MIEV1011 |
| Scale: | N.T.S. | Rev. | F01 |
| Date: | August 2012 | | |




Notes

1. This drawing is the property of RPS Group Ltd. It is a confidential document and must not be copied, used, or its contents divulged without prior written consent.
2. All levels are referred to Ordnance Datum, Malin Head.
3. Ordnance Survey Ireland Licence EN 0005012 ©Copyright Government of Ireland.





Legend

-  Boundary of the Proposed Study Area
-  View Routes
-  Scenic Views


Client



Project
THE GRID LINK PROJECT

Title
Kilkenny Protected Scenic Views & Routes

Figure 8.8J (1)




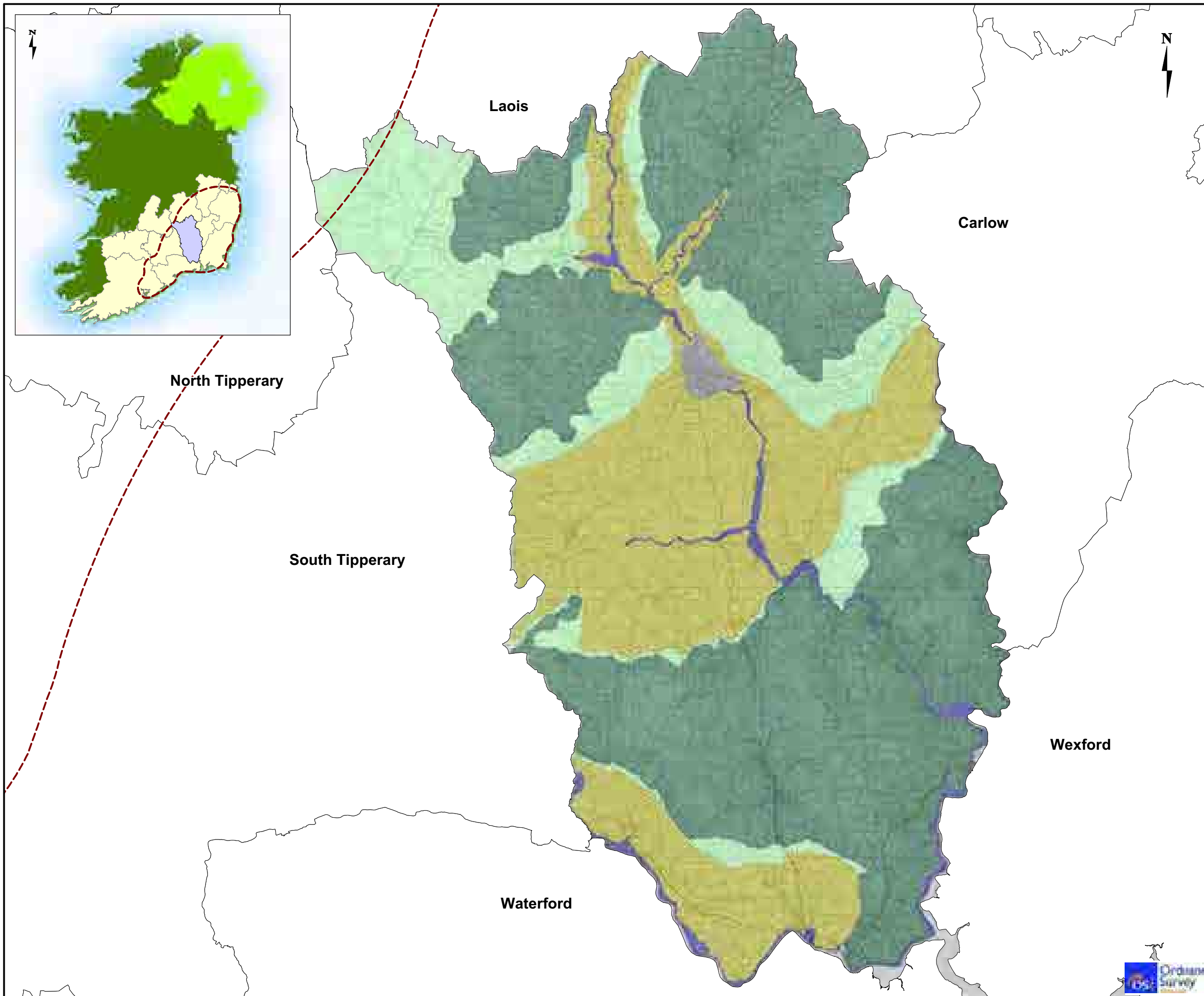
Innishmore,
Ballincollig,
Co Cork,
Ireland
T +353 21 4665900
F +353 21 4873742
E ireland@rpsgroup.com
W rpsgroup.com/ireland

| Issue Details | | | |
|---------------|-------------------|--------------------|---------|
| Drawn by: | Tadhg Hurley | Project No. | MDR0835 |
| Checked by: | Aileen Fitzgerald | File Ref. | |
| Approved by: | Antonia Gaughran | MDR0835MIEV1020F01 | |
| Scale: | N.T.S. | Drawing No. | Rev. |
| Date: | August 2012 | MIEV1020 | F01 |

Notes

1. This drawing is the property of RPS Group Ltd. It is a confidential document and must not be copied, used, or its contents divulged without prior written consent.
2. All levels are referred to Ordnance Datum, Malin Head.
3. Ordnance Survey Ireland Licence EN 0005012 ©Copyright Government of Ireland.










Legend

 Boundary of the Proposed Study Area

Landscape Protection Policy Areas

-  Kilkeny City
-  Lowland
-  Transition Zone
-  Upland
-  River Valley

Client



Project

THE GRID LINK PROJECT

Title

Kilkenny Landscape Policy Protection Areas

Figure 8.8J (2)



Innishmore,
Ballincollig,
Co Cork,
Ireland
T +353 21 4665900
F +353 21 4873742
E ireland@rpsgroup.com
W rpsgroup.com/ireland

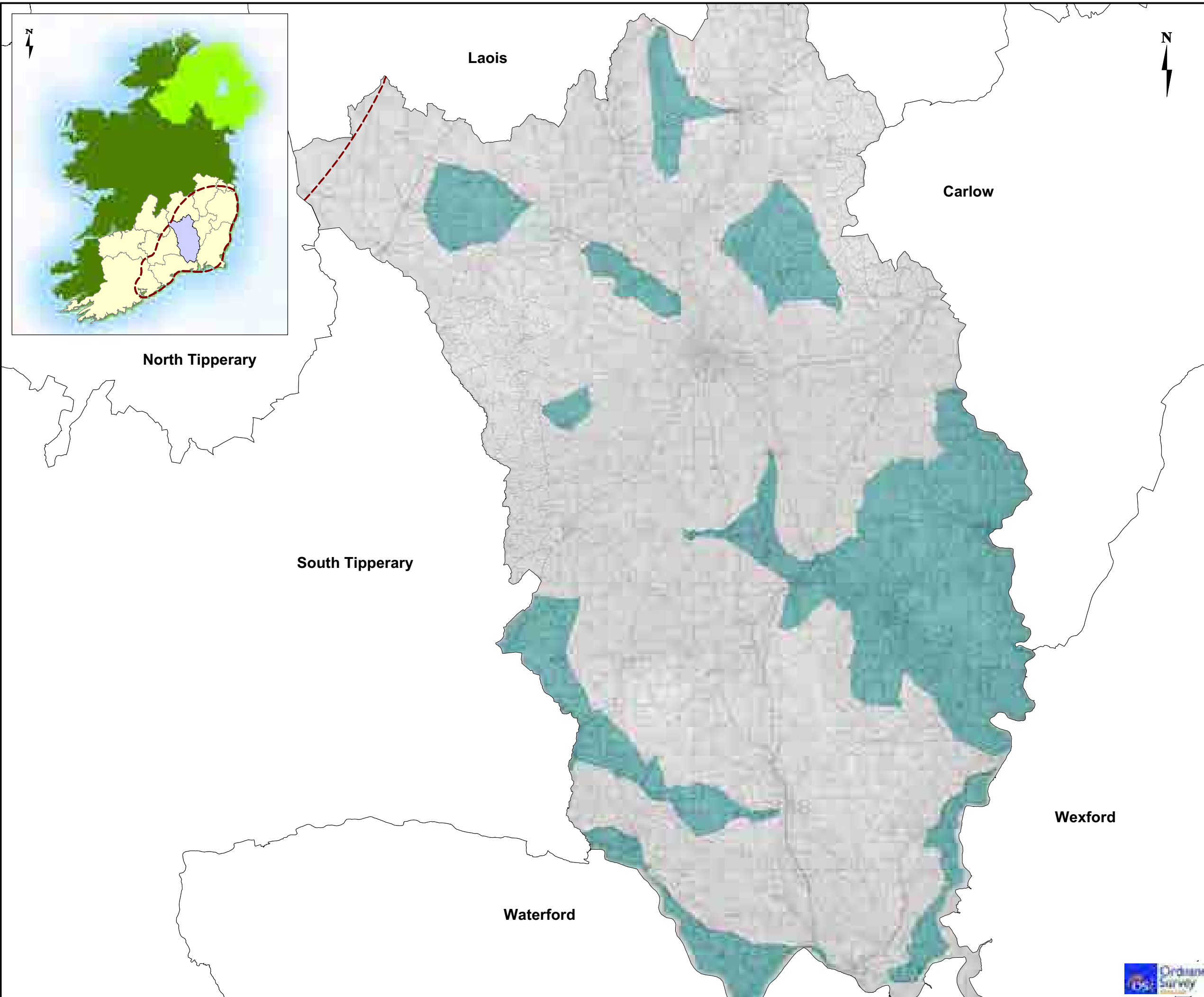
Issue Details

| | |
|-------------------------------|------------------------------|
| Drawn by: Tadhg Hurley | Project No. MDR0835 |
| Checked by: Aileen Fitzgerald | File Ref. MDR0835MIEV1021F01 |
| Approved by: Antonia Gaughran | Drawing No. MIEV1021 |
| Scale: N.T.S. | Rev. F01 |
| Date: August 2012 | |



Notes

1. This drawing is the property of RPS Group Ltd. It is a confidential document and must not be copied, used, or its contents divulged without prior written consent.
2. All levels are referred to Ordnance Datum, Malin Head.
3. Ordnance Survey Ireland Licence EN 0005012 ©Copyright Government of Ireland.





Legend

-  **Boundary of the Proposed Study Area**
-  **Areas of High Amenity**


Client



Project
THE GRID LINK PROJECT

Title
Kilkenny Areas of High Amenity

Figure 8.8J (3)



Innishmore,
Ballincollig,
Co Cork,
Ireland

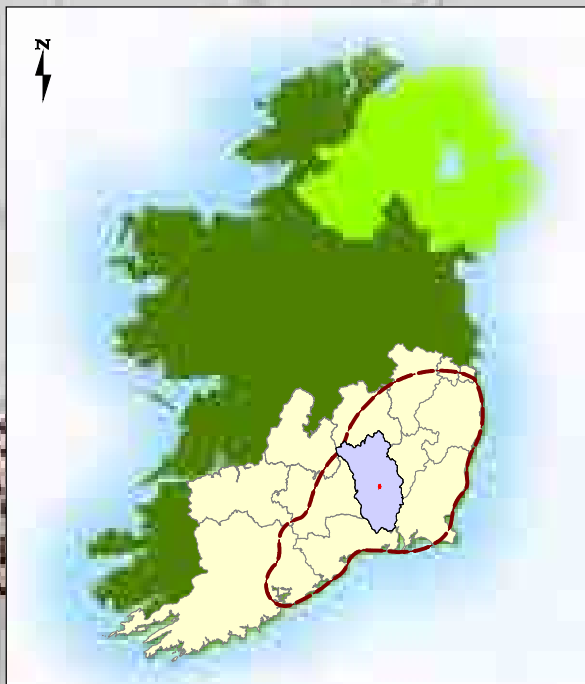
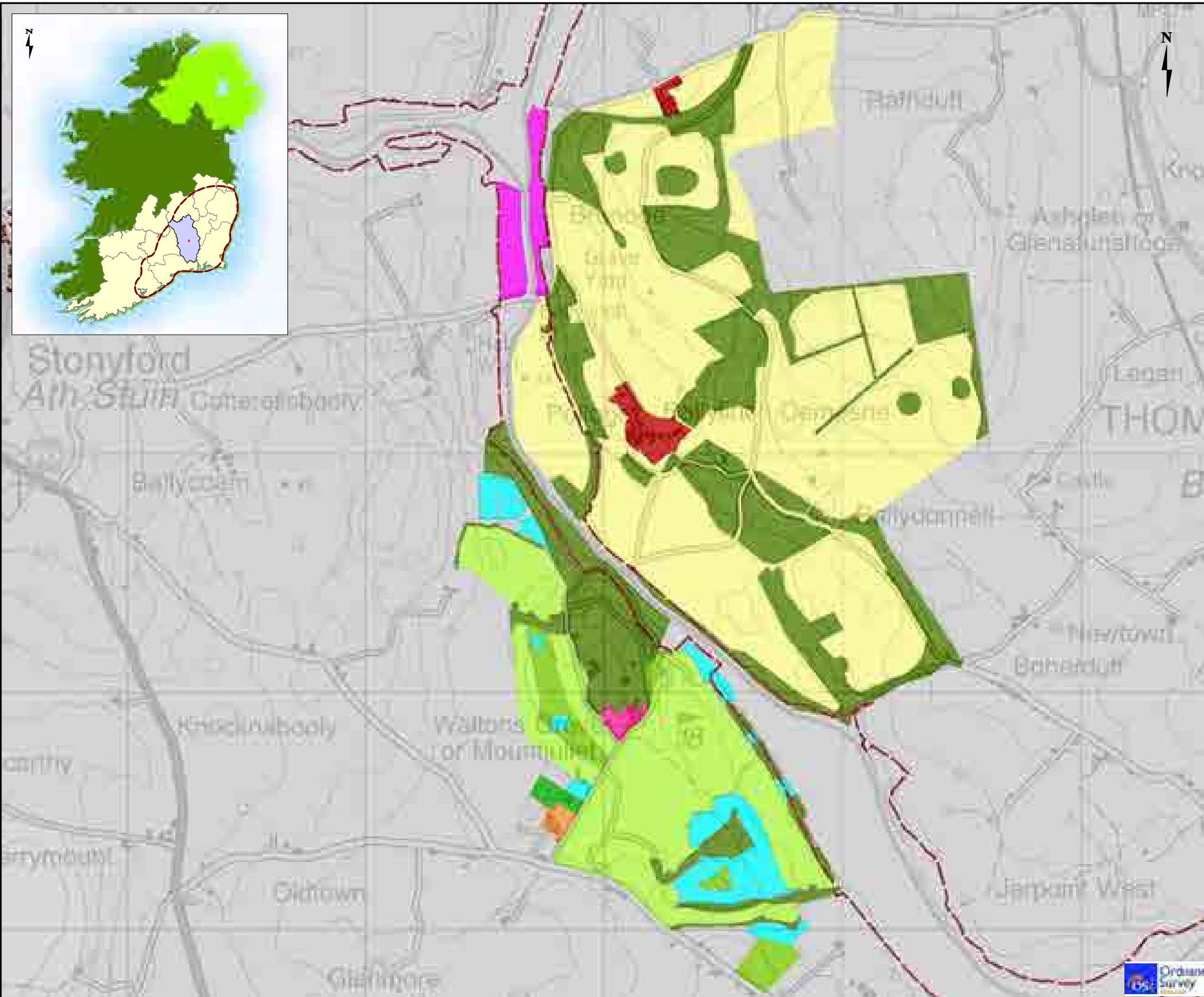
T +353 21 4665900
F +353 21 4873742
E ireland@rpsgroup.com
W rpsgroup.com/ireland

| Issue Details | | | |
|---------------|-------------------|-------------|--------------------|
| Drawn by: | Tadhg Hurley | Project No. | MDR0835 |
| Checked by: | Aileen Fitzgerald | File Ref. | MDR0835MIEV1040F01 |
| Approved by: | Antonia Gaughran | Drawing No. | MIEV1040 |
| Scale: | N.T.S. | Rev. | F01 |
| Date: | August 2012 | | |

Notes

1. This drawing is the property of RPS Group Ltd. It is a confidential document and must not be copied, used, or its contents divulged without prior written consent.
2. All levels are referred to Ordnance Datum, Malin Head.
3. Ordnance Survey Ireland Licence EN 0005012 ©Copyright Government of Ireland.





Legend

- Woodlands to be protected and maintained in accordance with a woodland management strategy.
- To protect the residential amenity of existing dwellings.
- To provide for the maintenance and enhancement of existing golf course uses.
- To protect, maintain and reinstate existing park land character of the estate.
- To provide for the maintenance and enhancement of existing agriculture and related buildings.
- To provide for the maintenance and enhancement of tourism, sporting and leisure-related uses.
- To provide for the creation of facilities related to grounds upkeep and maintenance activities.
- To provide for creation maintenance and improvement of equestrian facilities.
- To provide for the maintenance and enhancement of existing agricultural lands in an area of sensitive landscape.
- To provide for the maintenance and enhancement of existing agriculture and related buildings.
- Special Areas of Conservation (cSAC) River Barrow and River Nore
- National Heritage Areas (NHA) Mount Juliet

Client



Project

THE GRID LINK PROJECT

Title

Mount Juliet Estate Zoning

Figure 8.8J (4)




Innishmore,
Ballincollig,
Co Cork,
Ireland

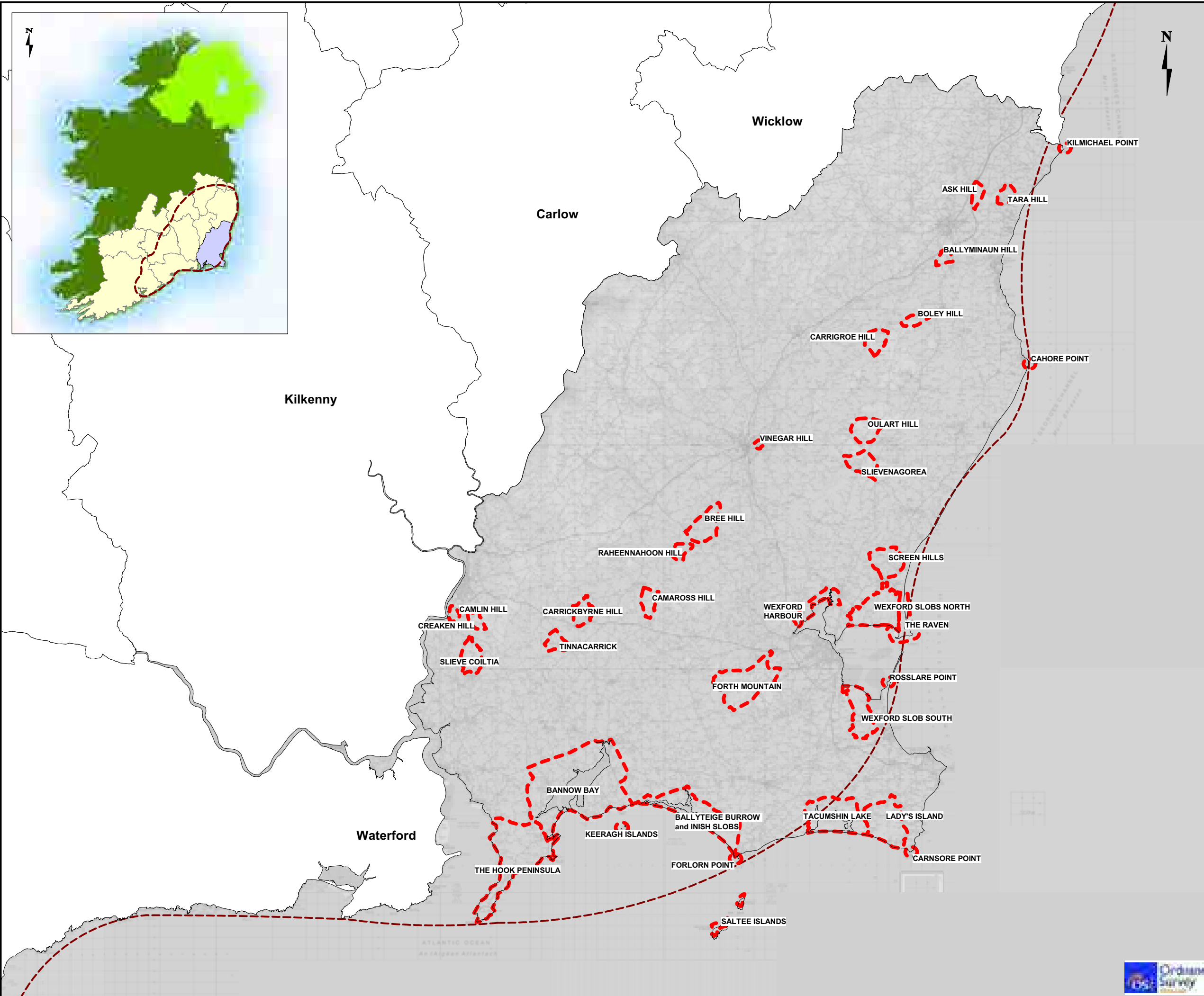
T +353 21 4665900
F +353 21 4873742
E ireland@rpsgroup.com
W rpsgroup.com/ireland

| Issue Details | | | |
|---------------|-------------------|--------------------|---------|
| Drawn by: | Tadhg Hurley | Project No. | MDR0835 |
| Checked by: | Aileen Fitzgerald | File Ref. | |
| Approved by: | Antonia Gaughran | MDR0835MIEV1041F01 | |
| Scale: | N.T.S. | Drawing No. | Rev. |
| Date: | August 2012 | MIEV1041 | F01 |

Notes

1. This drawing is the property of RPS Group Ltd. It is a confidential document and must not be copied, used, or its contents divulged without prior written consent.
2. All levels are referred to Ordnance Datum, Malin Head.
3. Ordnance Survey Ireland Licence EN 0005012 ©Copyright Government of Ireland.





Legend

-  Boundary of the Proposed Study Area
-  Landscapes of Greater Sensitivity

Client



Project

THE GRID LINK PROJECT

Title

Wexford Landscapes of Greater Sensitivity

Figure 8.8K(1)




Innishmore,
Ballincollig,
Co Cork,
Ireland
T +353 21 4665900
F +353 21 4873742
E ireland@rpsgroup.com
W rpsgroup.com/ireland

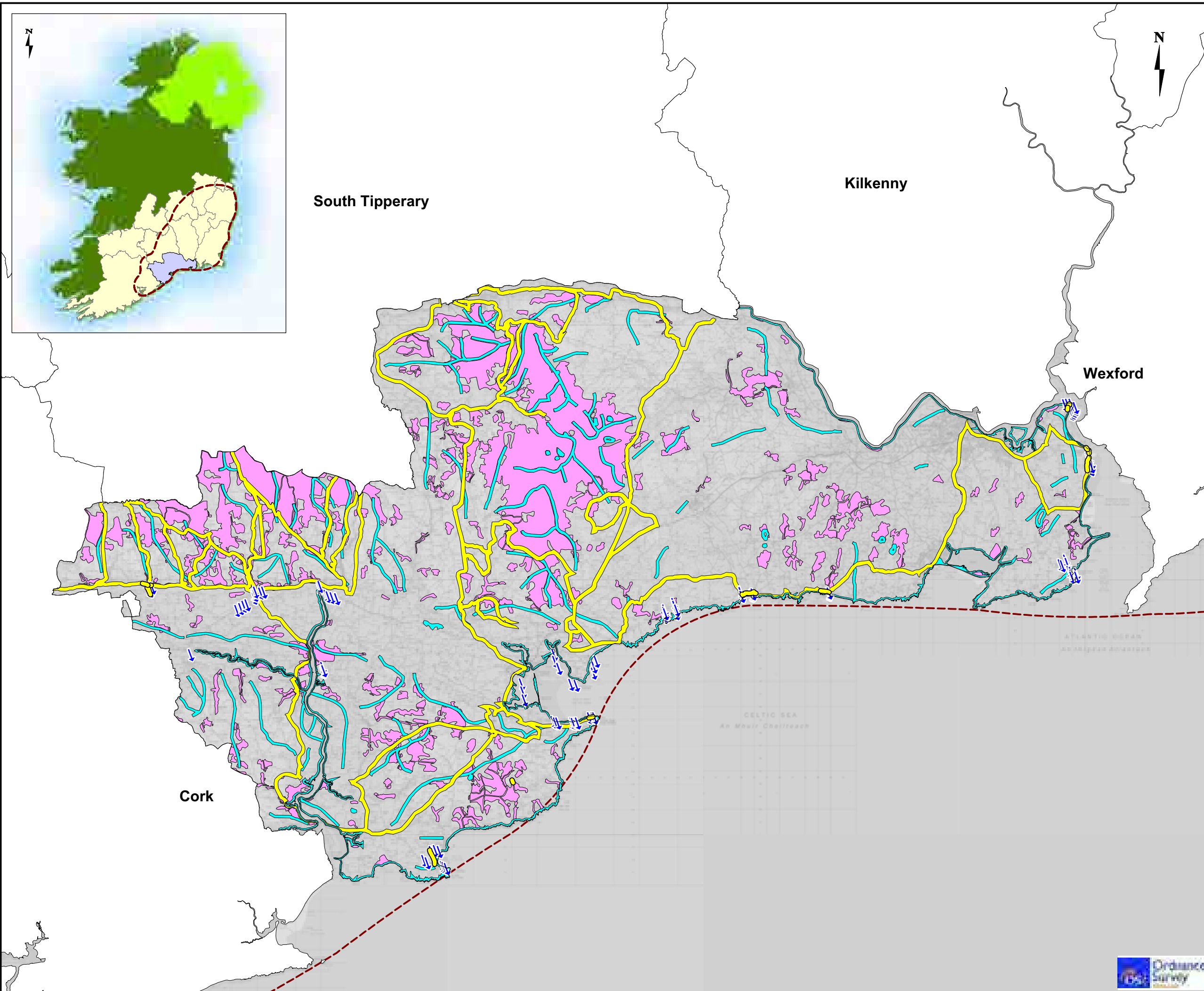
Issue Details

| | |
|-------------------------------|------------------------------|
| Drawn by: Tadhg Hurley | Project No. MDR0835 |
| Checked by: Aileen Fitzgerald | File Ref. MDR0835MIEV1019F01 |
| Approved by: Antonia Gaughran | Drawing No. MIEV1019 |
| Scale: N.T.S. | Rev. F01 |
| Date: August 2012 | |






Notes

1. This drawing is the property of RPS Group Ltd. It is a confidential document and must not be copied, used, or its contents divulged without prior written consent.
2. All levels are referred to Ordnance Datum, Malin Head.
3. Ordnance Survey Ireland Licence EN 0005012 ©Copyright Government of Ireland.





Legend

-  Boundary of the Proposed Study Area
-  Scenic Routes
-  Visually Vulnerable Routes
-  Scenic Views
-  Sensitive Areas

Client



Project

THE GRID LINK PROJECT

Title

Waterford Scenic Routes, Views & Sensitive Areas

Figure 8.8L (1)




Innishmore,
Ballincollig,
Co Cork,
Ireland
T +353 21 4665900
F +353 21 4873742
E ireland@rpsgroup.com
W rpsgroup.com/ireland

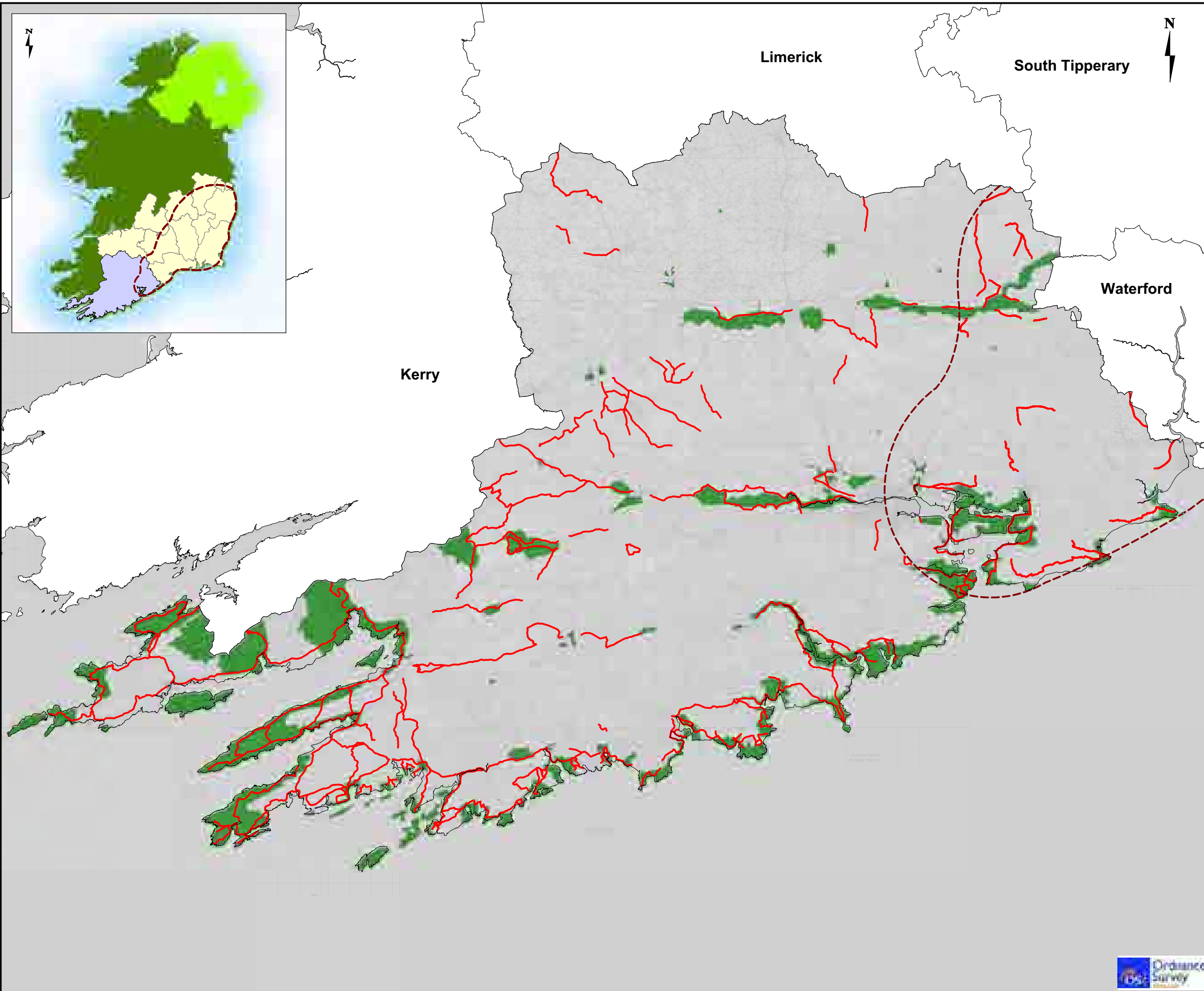
Issue Details

| | |
|-------------------------------|------------------------------|
| Drawn by: Tadhg Hurley | Project No. MDR0835 |
| Checked by: Aileen Fitzgerald | File Ref. MDR0835MIEV1016F01 |
| Approved by: Antonia Gaughran | |
| Scale: N.T.S. | Drawing No. MIEV1016 |
| Date: August 2012 | Rev. F01 |




Notes

1. This drawing is the property of RPS Group Ltd. It is a confidential document and must not be copied, used, or its contents divulged without prior written consent.
2. All levels are referred to Ordnance Datum, Malin Head.
3. Ordnance Survey Ireland Licence EN 0005012 ©Copyright Government of Ireland.





Legend

-  Boundary of the Proposed Study Area
-  Scenic Routes
-  Scenic Landscapes

Client



Project

THE GRID LINK PROJECT

Title

Cork Protected Scenic Routes & Scenic Views

Figure 8.8M(1)




Innishmore,
Ballincollig,
Co Cork,
Ireland
T +353 21 4665900
F +353 21 4873742
E ireland@rpsgroup.com
W rpsgroup.com/ireland

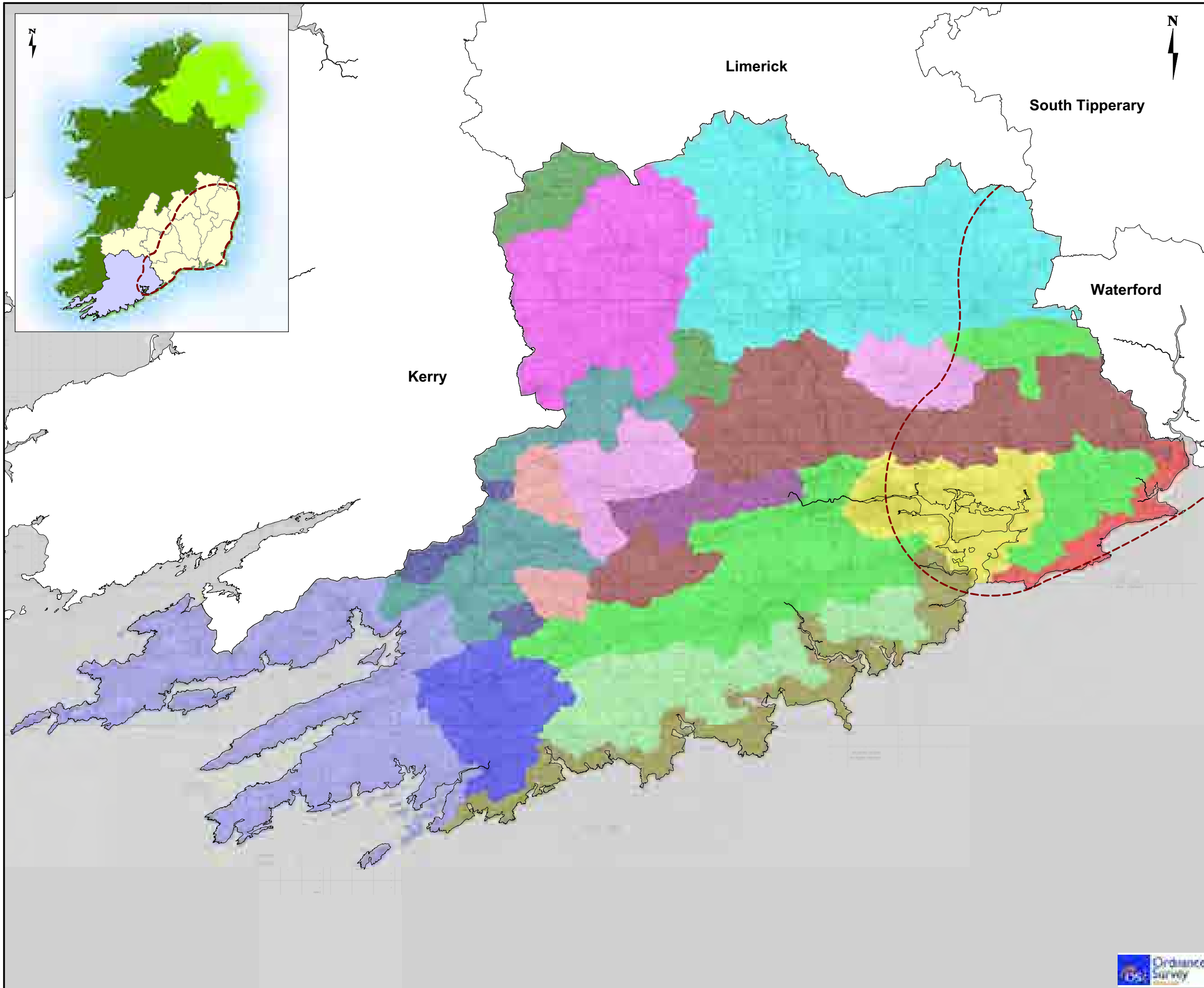
Issue Details

| | |
|-------------------------------|------------------------------|
| Drawn by: Tadhg Hurley | Project No. MDR0835 |
| Checked by: Aileen Fitzgerald | File Ref. MDR0835MIEV1018F01 |
| Approved by: Antonia Gaughran | |
| Scale: N.T.S. | Drawing No. MIEV1016 |
| Date: August 2012 | Rev. F01 |


Notes

1. This drawing is the property of RPS Group Ltd. It is a confidential document and must not be copied, used, or its contents divulged without prior written consent.
2. All levels are referred to Ordnance Datum, Malin Head.
3. Ordnance Survey Ireland Licence EN 0005012 ©Copyright Government of Ireland.





Legend

 Boundary of the Proposed Study Area

Character Types

-  Broad Bay Coast
-  Broad Fertile Lowland Valleys
-  Broad Marginal Middleground and Lowland Basin
-  Broad Marginal Middleground Valleys
-  City Harbour and Estuary
-  Fertile Plain with Moorland Ridge
-  Fissured Fertile Middleground
-  Fissured Marginal and Forested Rolling Upland
-  Glaciated Cradle Valleys
-  Hilly River and Reservoir Valleys
-  Indented Estuarine Coast
-  Ridged and Peaked Upland
-  Rolling Marginal Middleground
-  Rolling Patchwork Farmland
-  Rugged Ridge Peninsulas
-  Valleyed Marginal Middleground

Client



Project

THE GRID LINK PROJECT

Title

Cork Landscape Character Types

Figure 8.8M(2)




Innishmore,
Ballincollig,
Co Cork,
Ireland
T +353 21 4665900
F +353 21 4873742
E ireland@rpsgroup.com
W rpsgroup.com/ireland

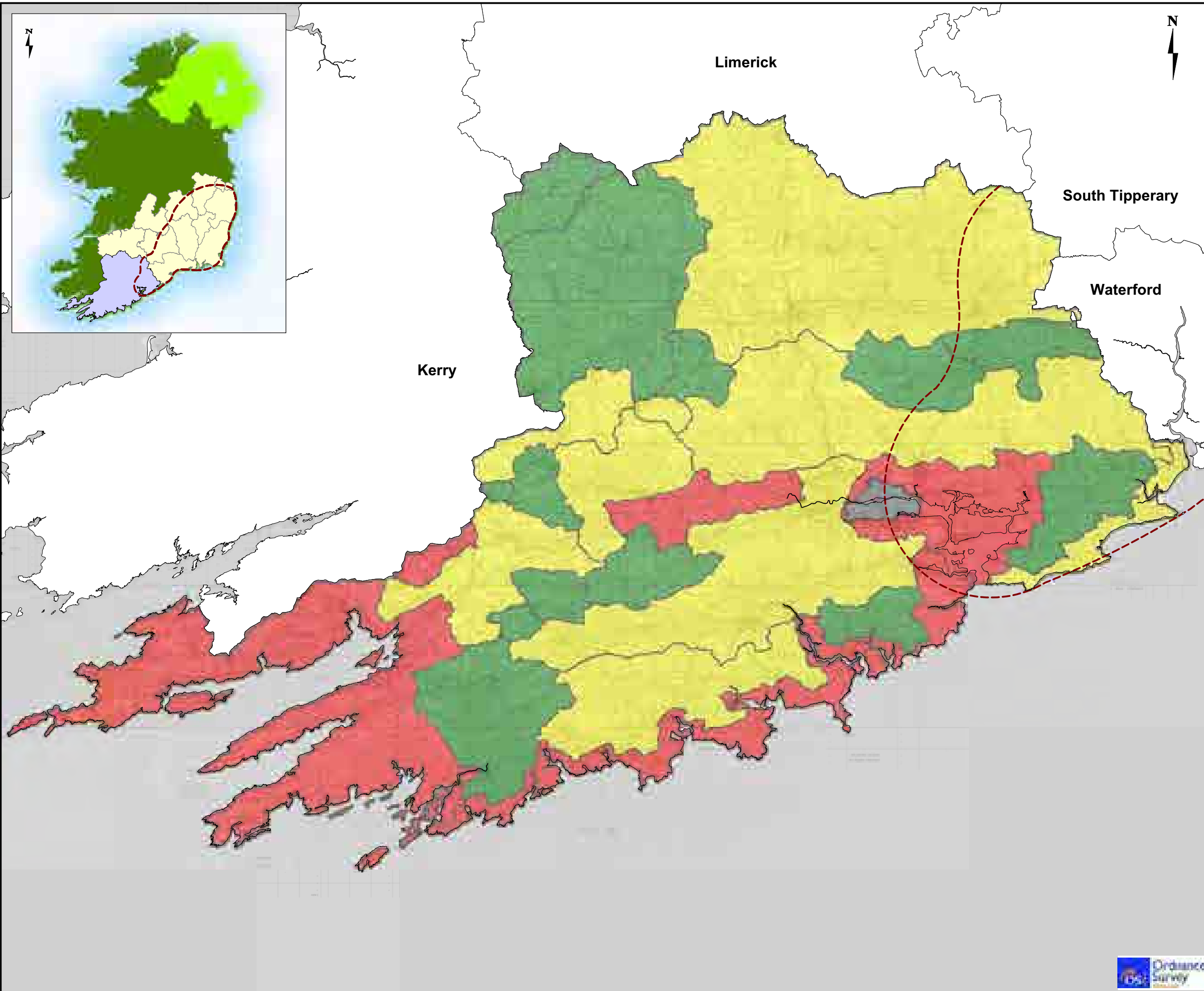
Issue Details

| | |
|-------------------------------|------------------------------|
| Drawn by: Tadhg Hurley | Project No. MDR0835 |
| Checked by: Aileen Fitzgerald | File Ref. MDR0835MIEV1029F01 |
| Approved by: Antonia Gaughran | |
| Scale: N.T.S. | Drawing No. MIEV1029 |
| Date: August 2012 | Rev. F01 |

Notes

1. This drawing is the property of RPS Group Ltd. It is a confidential document and must not be copied, used, or its contents divulged without prior written consent.
2. All levels are referred to Ordnance Datum, Malin Head.
3. Ordnance Survey Ireland Licence EN 0005012 ©Copyright Government of Ireland.









Legend

 Boundary of the Proposed Study Area

Character Types

Importance

-  Locally Importance
-  County Importance
-  Nationally Importance
-  Cork City

Client



Project

THE GRID LINK PROJECT

Title

Cork Landscape Character Types Importance

Figure 8.8M(3)




Innishmore,
Ballincollig,
Co Cork,
Ireland
T +353 21 4665900
F +353 21 4873742
E ireland@rpsgroup.com
W rpsgroup.com/ireland

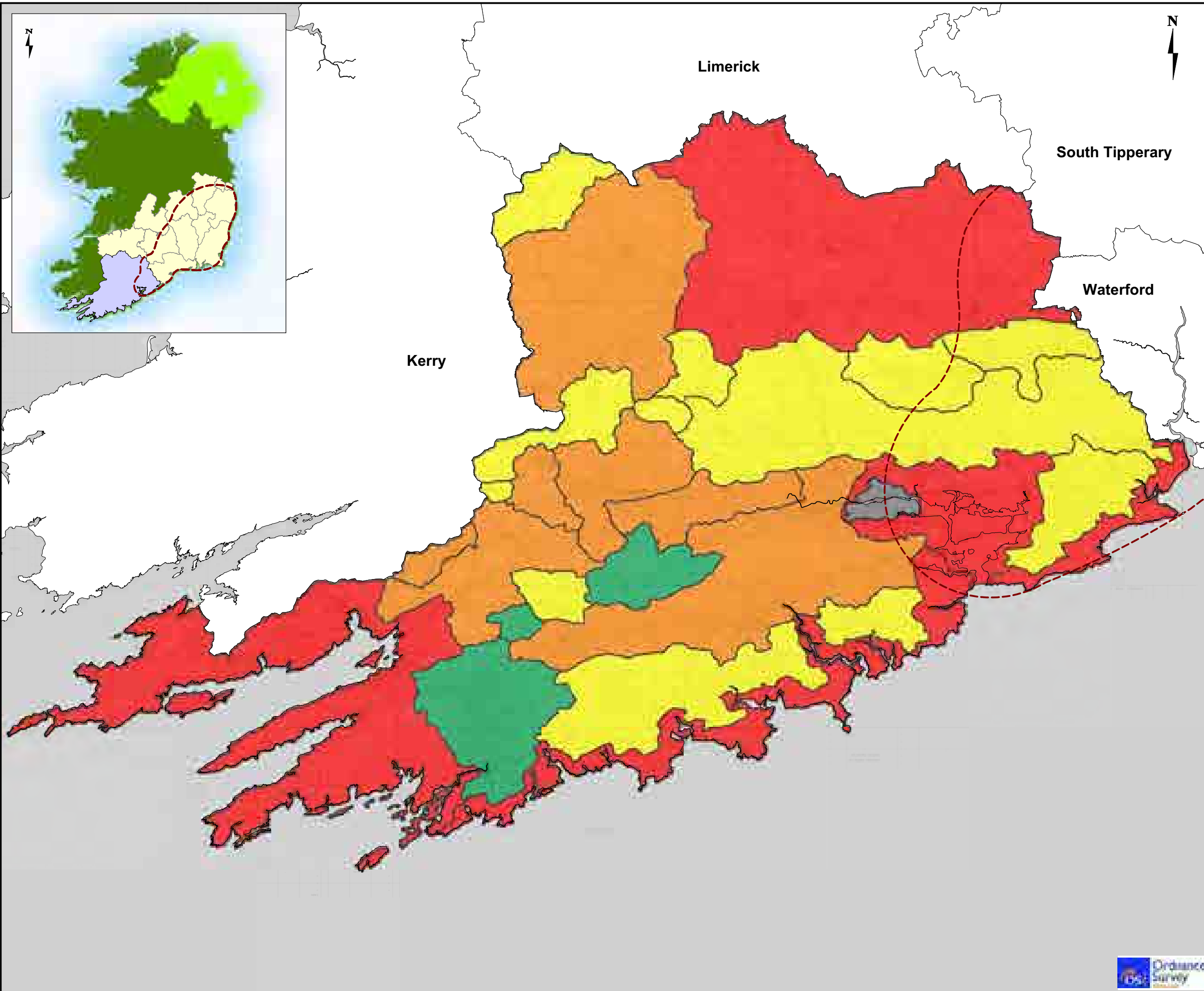
Issue Details

| | |
|-------------------------------|------------------------------|
| Drawn by: Tadhg Hurley | Project No. MDR0835 |
| Checked by: Aileen Fitzgerald | File Ref. MDR0835MIEV1042F01 |
| Approved by: Antonia Gaughran | |
| Scale: N.T.S. | Drawing No. MIEV1042 |
| Date: August 2012 | Rev. F01 |

Notes

1. This drawing is the property of RPS Group Ltd. It is a confidential document and must not be copied, used, or its contents divulged without prior written consent.
2. All levels are referred to Ordnance Datum, Malin Head.
3. Ordnance Survey Ireland Licence EN 0005012 ©Copyright Government of Ireland.





Legend

Boundary of the Proposed Study Area

Character Types Value

- Low Value
- Medium Value
- High Value
- Very High Value

Cork City

Client



Project

THE GRID LINK PROJECT

Title

Cork Landscape Character Types Value

Figure 8.8M(4)




Innishmore,
Ballincollig,
Co Cork,
Ireland
T +353 21 4665900
F +353 21 4873742
E ireland@rpsgroup.com
W rpsgroup.com/ireland

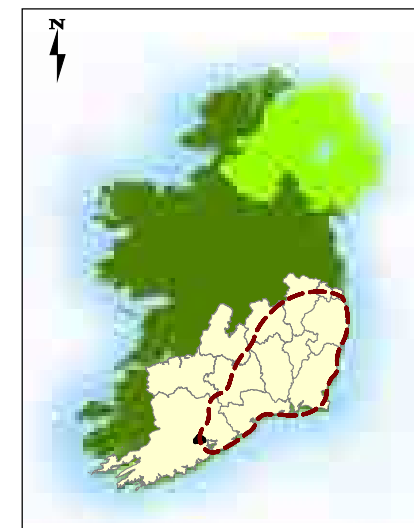
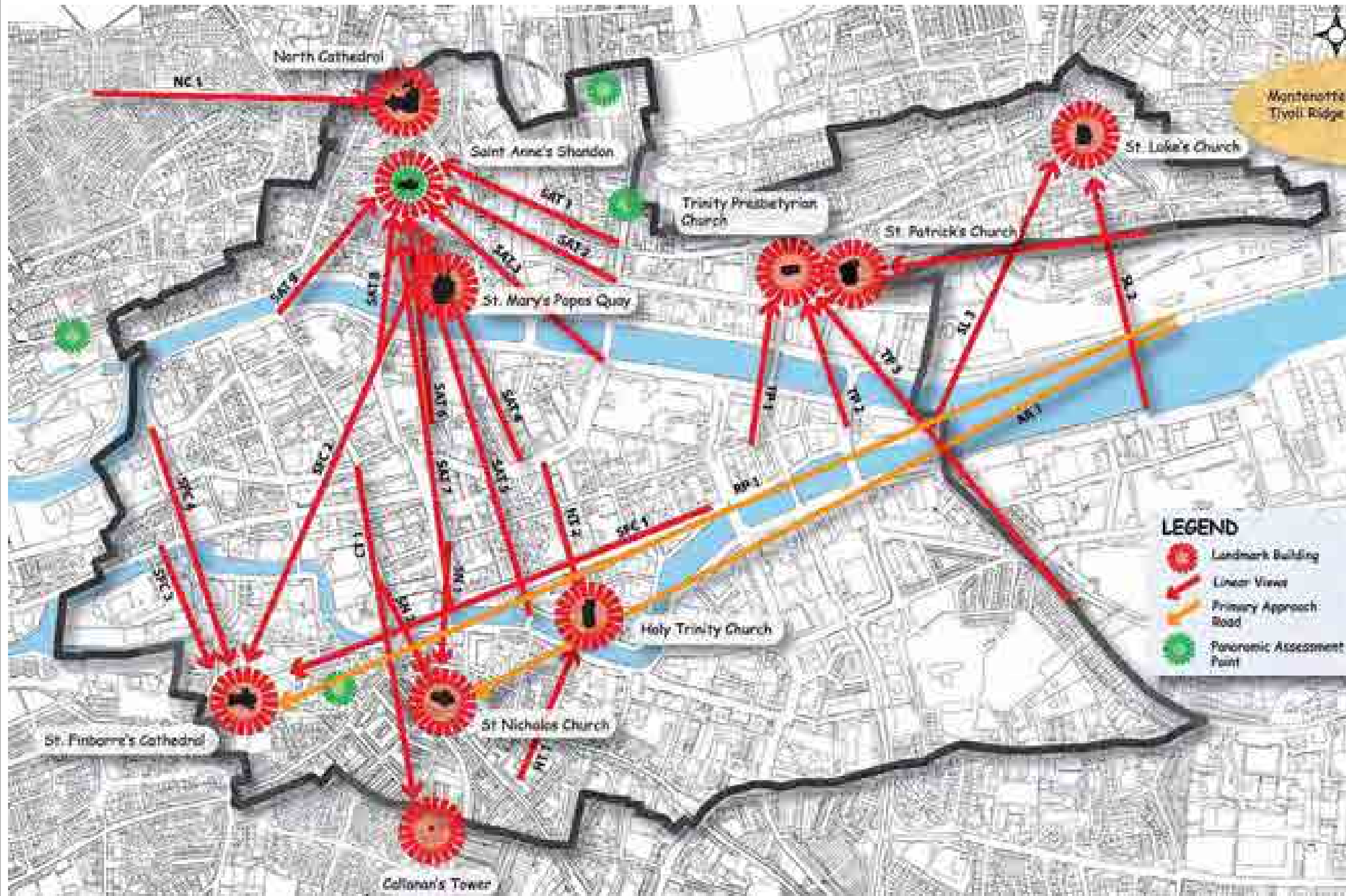
Issue Details

| | |
|-------------------------------|------------------------------|
| Drawn by: Tadhg Hurley | Project No. MDR0835 |
| Checked by: Aileen Fitzgerald | File Ref. MDR0835MIEV1043F01 |
| Approved by: Antonia Gaughran | |
| Scale: N.T.S. | Drawing No. MIEV1043 |
| Date: August 2012 | Rev. F01 |

Notes

1. This drawing is the property of RPS Group Ltd. It is a confidential document and must not be copied, used, or its contents divulged without prior written consent.
2. All levels are referred to Ordnance Datum, Malin Head.
3. Ordnance Survey Ireland Licence EN 0005012 ©Copyright Government of Ireland.






Client


Project
THE GRID LINK PROJECT

Title
Cork City Centre Views & Prospects (Part 1)

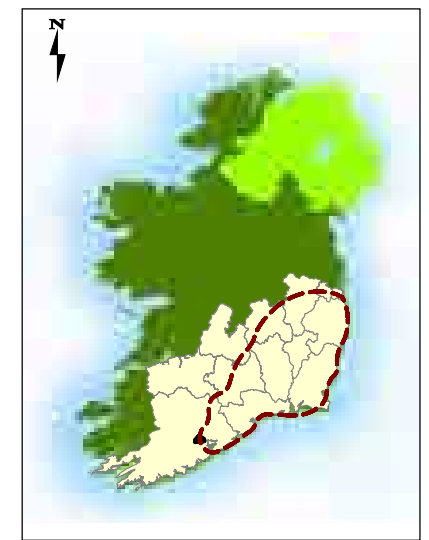
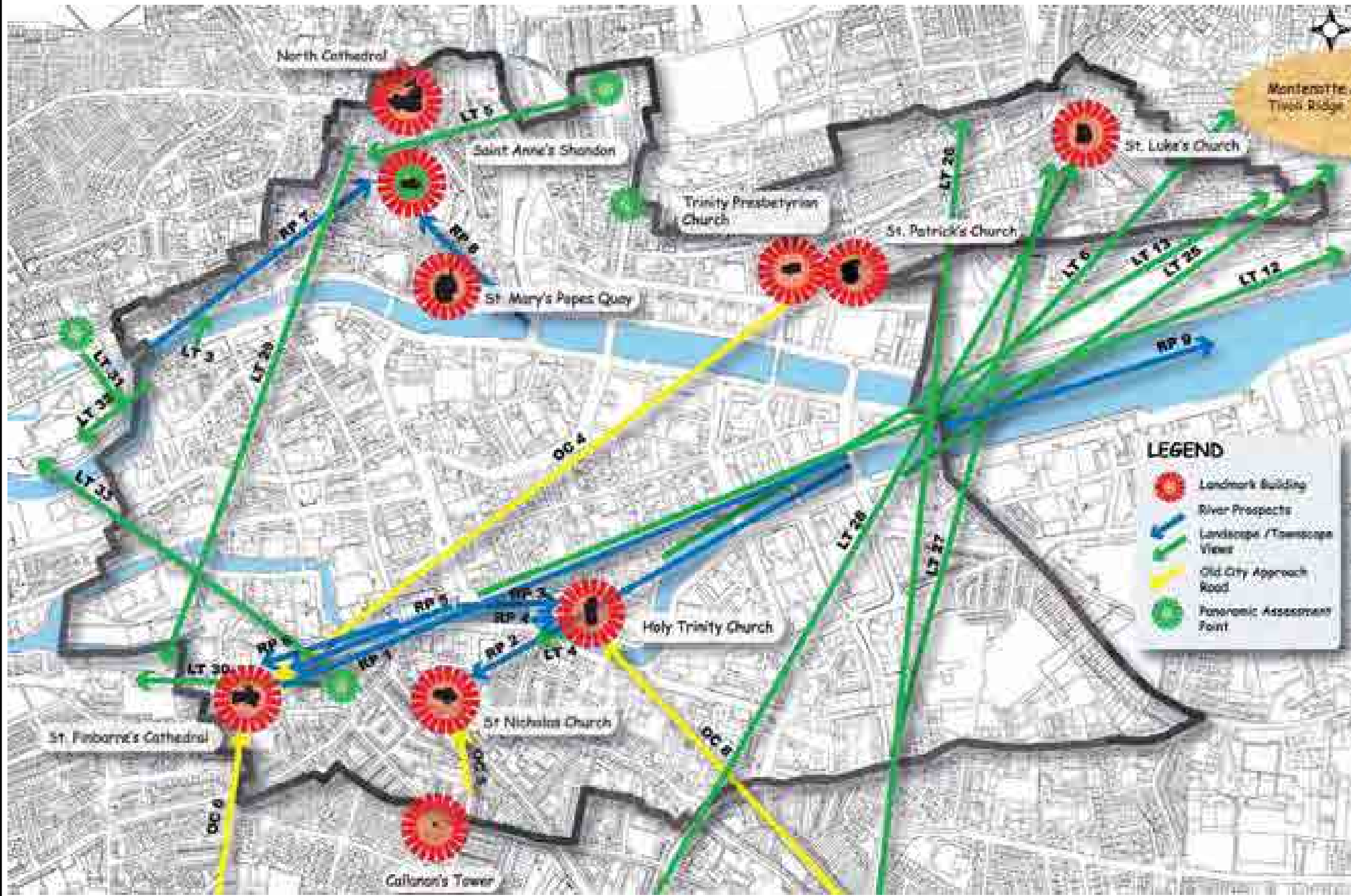
Figure 8.8N(1)

 Innishmore, Ballincollig, Co Cork, Ireland
 T +353 21 4665900
 F +353 21 4873742
 E ireland@rpsgroup.com
 W rpsgroup.com/ireland

| Issue Details | | |
|-------------------------------|----------------------|----------|
| Drawn by: Tadhg Hurley | Project No. MDR0835 | |
| Checked by: Aileen Fitzgerald | File Ref. | |
| Approved by: Antonia Gaughran | MDR0835MIEV1032F01 | |
| Scale: N.T.S. | Drawing No. MIEV1032 | Rev. F01 |
| Date: August 2012 | | |

Notes
 1. This drawing is the property of RPS Group Ltd. It is a confidential document and must not be copied, used, or its contents divulged without prior written consent.
 2. All levels are referred to Ordnance Datum, Malin Head.
 3. Ordnance Survey Ireland Licence EN 0005012 ©Copyright Government of Ireland.





Client


Project
THE GRID LINK PROJECT

Title
Cork City Centre Views & Prospects (Part 2)

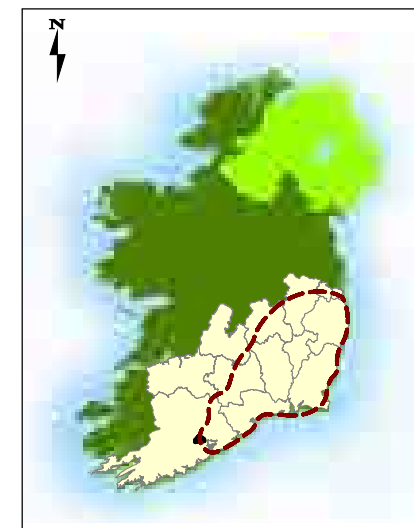
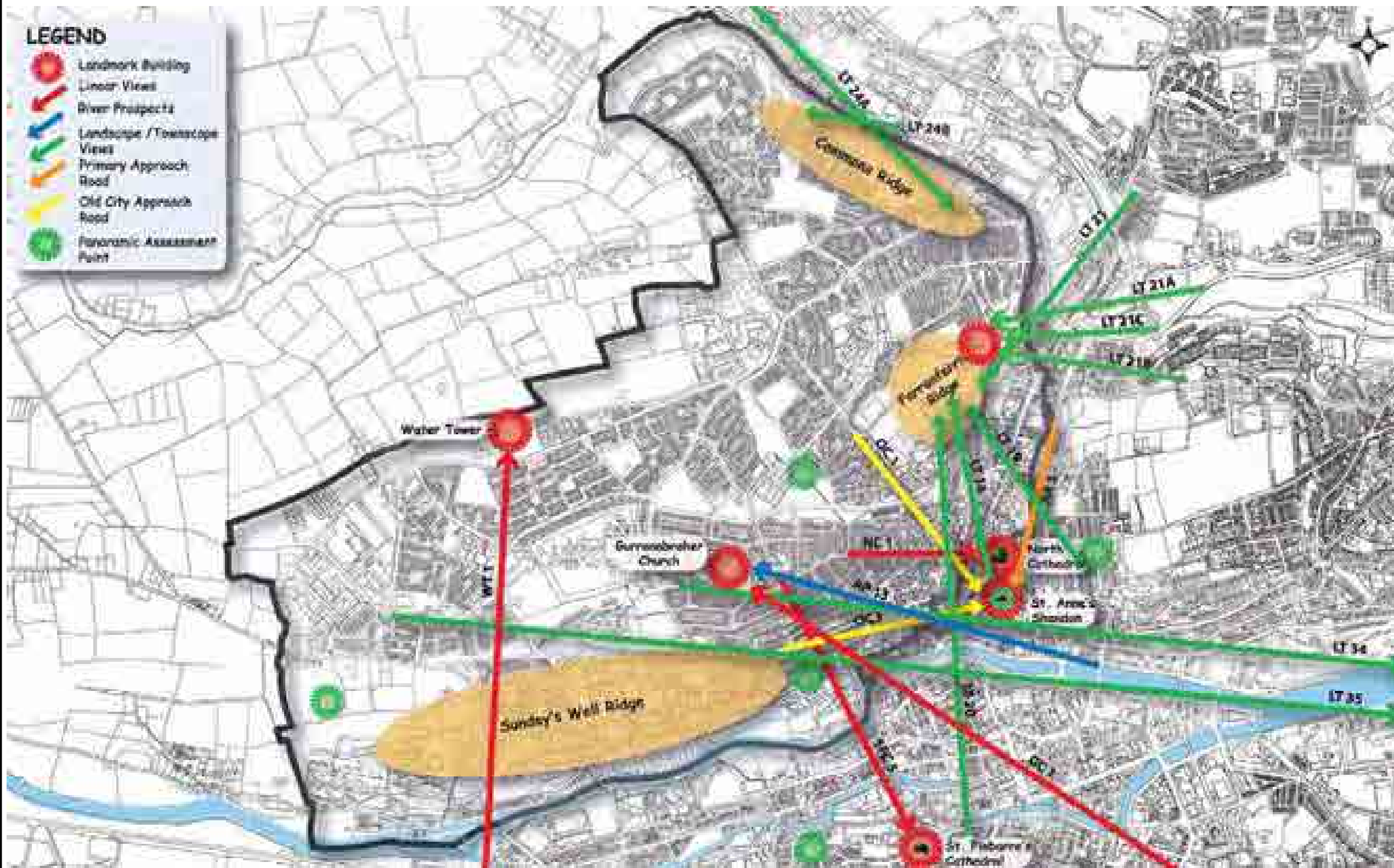
Figure 8.8N(2)

 Innishmore,
 Ballincollig,
 Co Cork,
 Ireland
 T +353 21 4665900
 F +353 21 4873742
 E ireland@rpsgroup.com
 W rpsgroup.com/ireland

| Issue Details | | |
|-------------------------------|----------------------|----------|
| Drawn by: Tadhg Hurley | Project No. MDR0835 | |
| Checked by: Aileen Fitzgerald | File Ref. | |
| Approved by: Antonia Gaughran | MDR0835MIEV1033F01 | |
| Scale: N.T.S. | Drawing No. MIEV1033 | Rev. F01 |
| Date: August 2012 | | |

Notes
 1. This drawing is the property of RPS Group Ltd. It is a confidential document and must not be copied, used, or its contents divulged without prior written consent.
 2. All levels are referred to Ordnance Datum, Malin Head.
 3. Ordnance Survey Ireland Licence EN 0005012 ©Copyright Government of Ireland.





Project
THE GRID LINK PROJECT

Title
Cork City North West Views & Prospects

Figure 8.8N(3)

RPS

Innishmore,
Ballincollig,
Co Cork,
Ireland

T +353 21 4665900
F +353 21 4873742
E ireland@rpsgroup.com
W rpsgroup.com/ireland

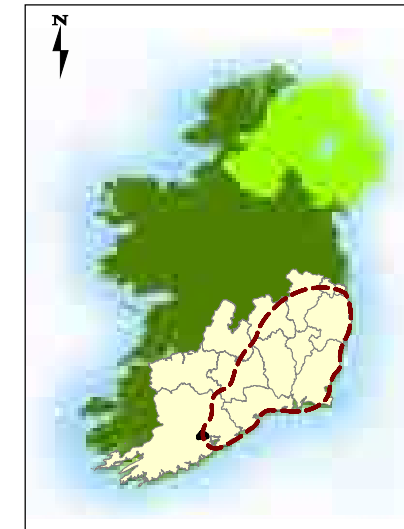
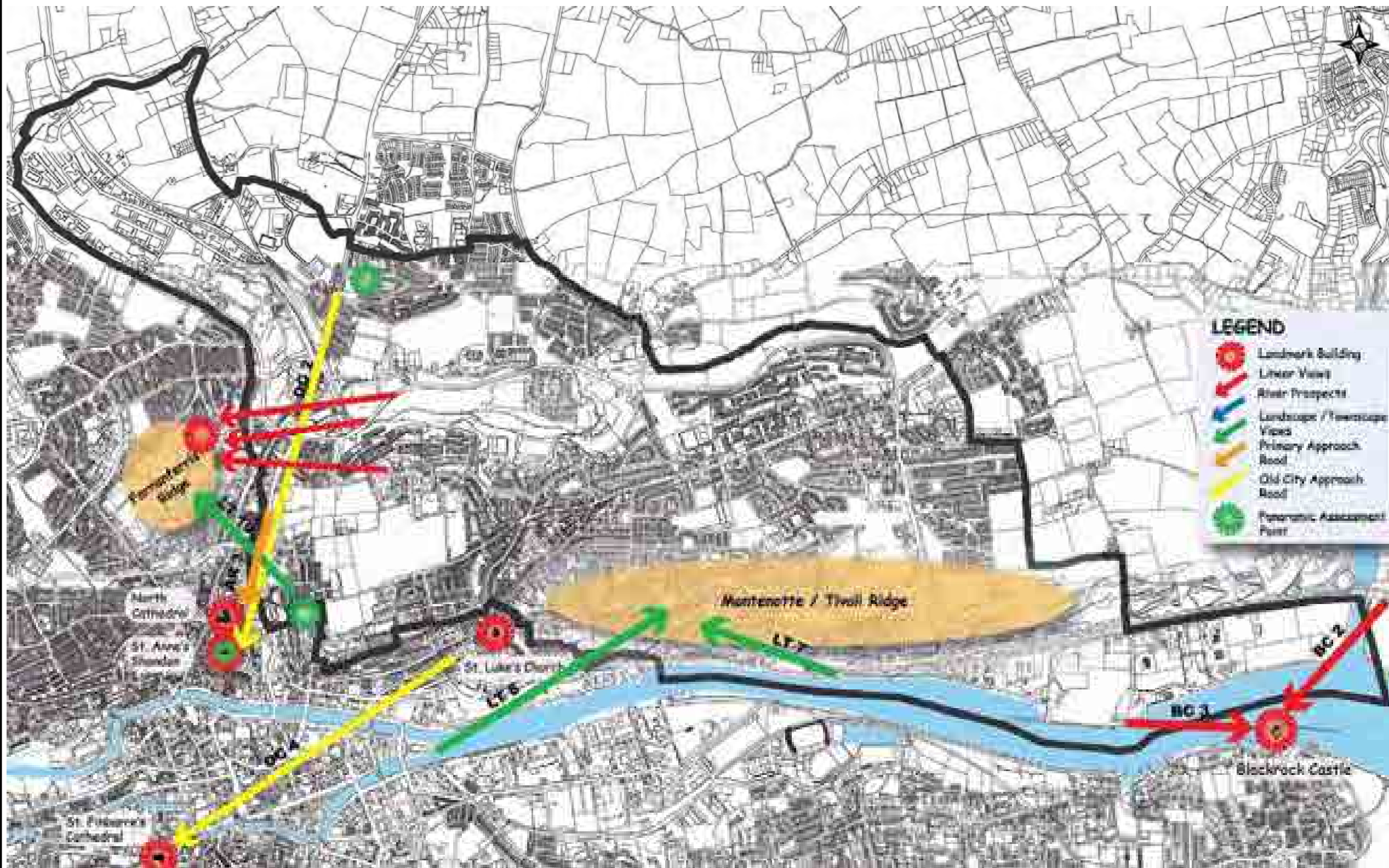
Issue Details

| | |
|-------------------------------|------------------------------|
| Drawn by: Tadhg Hurley | Project No. MDR0835 |
| Checked by: Aileen Fitzgerald | File Ref. MDR0835MIEV1034F01 |
| Approved by: Antonia Gaughran | |
| Scale: N.T.S. | Drawing No. MIEV1034 |
| Date: August 2012 | Rev. F01 |

Notes

1. This drawing is the property of RPS Group Ltd. It is a confidential document and must not be copied, used, or its contents divulged without prior written consent.
2. All levels are referred to Ordnance Datum, Malin Head.
3. Ordnance Survey Ireland Licence EN 0005012 ©Copyright Government of Ireland.





Client



Project

THE GRID LINK PROJECT

Title

Cork City North East Views & Prospects

Figure 8.8N(4)



Innishmore,
Ballincollig,
Co Cork,
Ireland
T +353 21 4665900
F +353 21 4873742
E ireland@rpsgroup.com
W rpsgroup.com/ireland

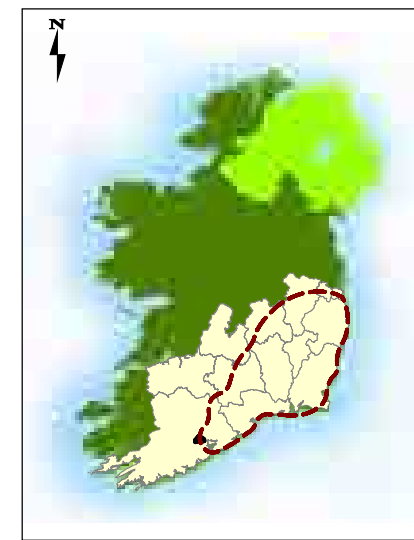
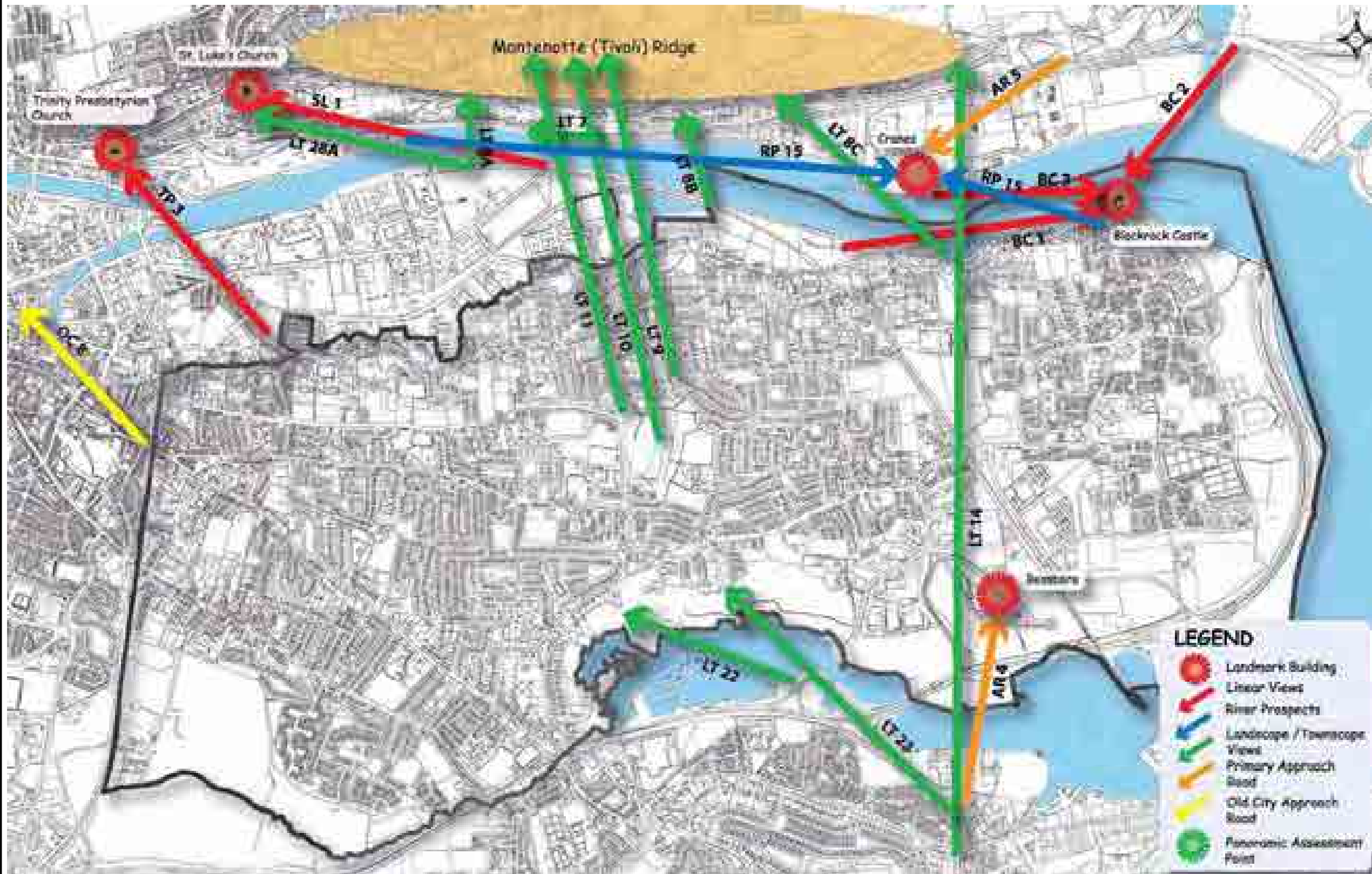
Issue Details

| | |
|-------------------------------|------------------------------|
| Drawn by: Tadhg Hurley | Project No. MDR0835 |
| Checked by: Aileen Fitzgerald | File Ref. MDR0835MIEV1035F01 |
| Approved by: Antonia Gaughran | |
| Scale: N.T.S. | Drawing No. MIEV1035 |
| Date: August 2012 | Rev. F01 |

Notes

1. This drawing is the property of RPS Group Ltd. It is a confidential document and must not be copied, used, or its contents divulged without prior written consent.
2. All levels are referred to Ordnance Datum, Malin Head.
3. Ordnance Survey Ireland Licence EN 0005012 ©Copyright Government of Ireland.





Project

THE GRID LINK PROJECT

Title

Cork City South East Views & Prospects

Figure 8.8N(5)

RPS

Innishmore,
Ballincollig,
Co Cork,
Ireland

T +353 21 4665900
F +353 21 4873742
E ireland@rpsgroup.com
W rpsgroup.com/ireland

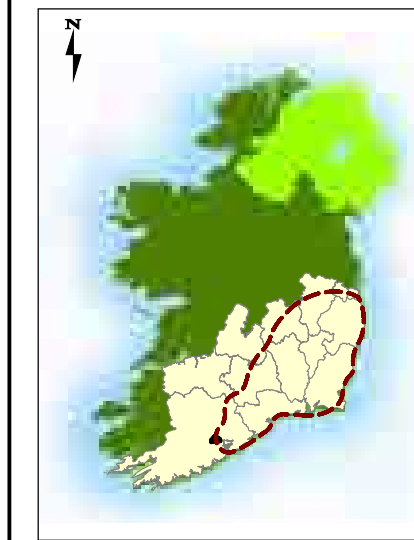
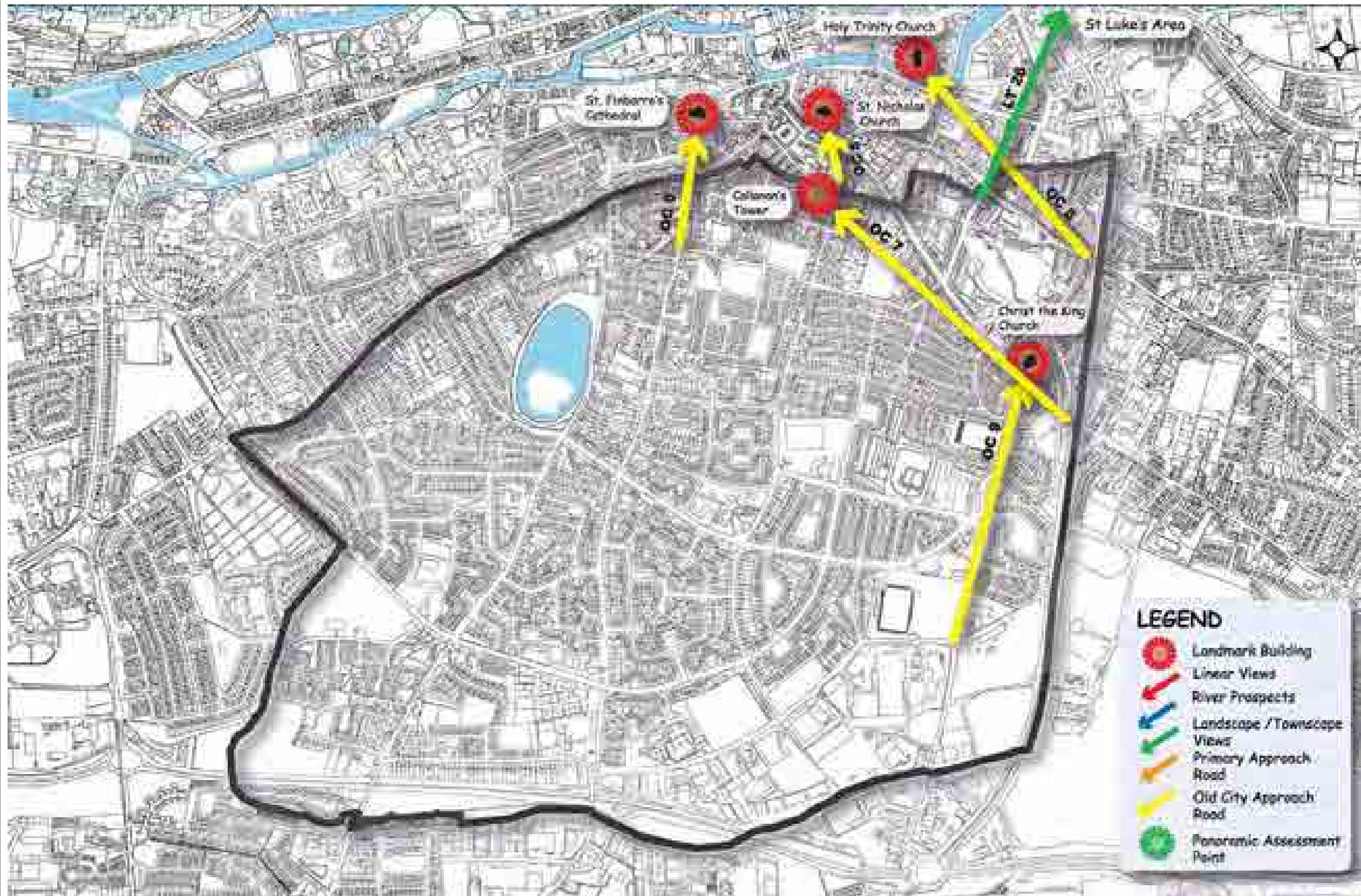
Issue Details

| | |
|-------------------------------|------------------------------|
| Drawn by: Tadhg Hurley | Project No. MDR0835 |
| Checked by: Aileen Fitzgerald | File Ref. MDR0835MIEV1036F01 |
| Approved by: Antonia Gaughran | |
| Scale: N.T.S. | Drawing No. MIEV1036 |
| Date: August 2012 | Rev. F01 |

Notes

1. This drawing is the property of RPS Group Ltd. It is a confidential document and must not be copied, used, or its contents divulged without prior written consent.
2. All levels are referred to Ordnance Datum, Malin Head.
3. Ordnance Survey Ireland Licence EN 0005012 ©Copyright Government of Ireland.





Project
THE GRID LINK PROJECT

Title
Cork City South Centre Views & Prospects

Figure 8.8N(6)

RPS
Innishmore,
Ballincollig,
Co Cork,
Ireland
T +353 21 4665900
F +353 21 4873742
E ireland@rpsgroup.com
W rpsgroup.com/ireland

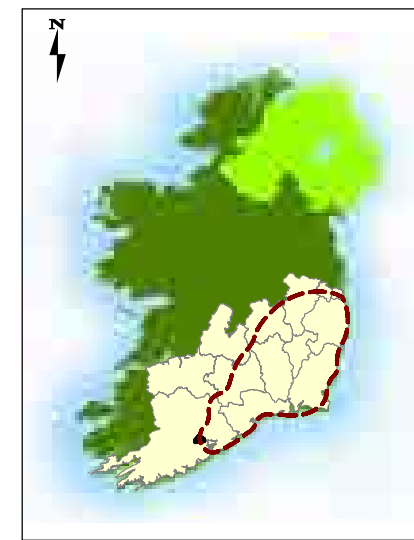
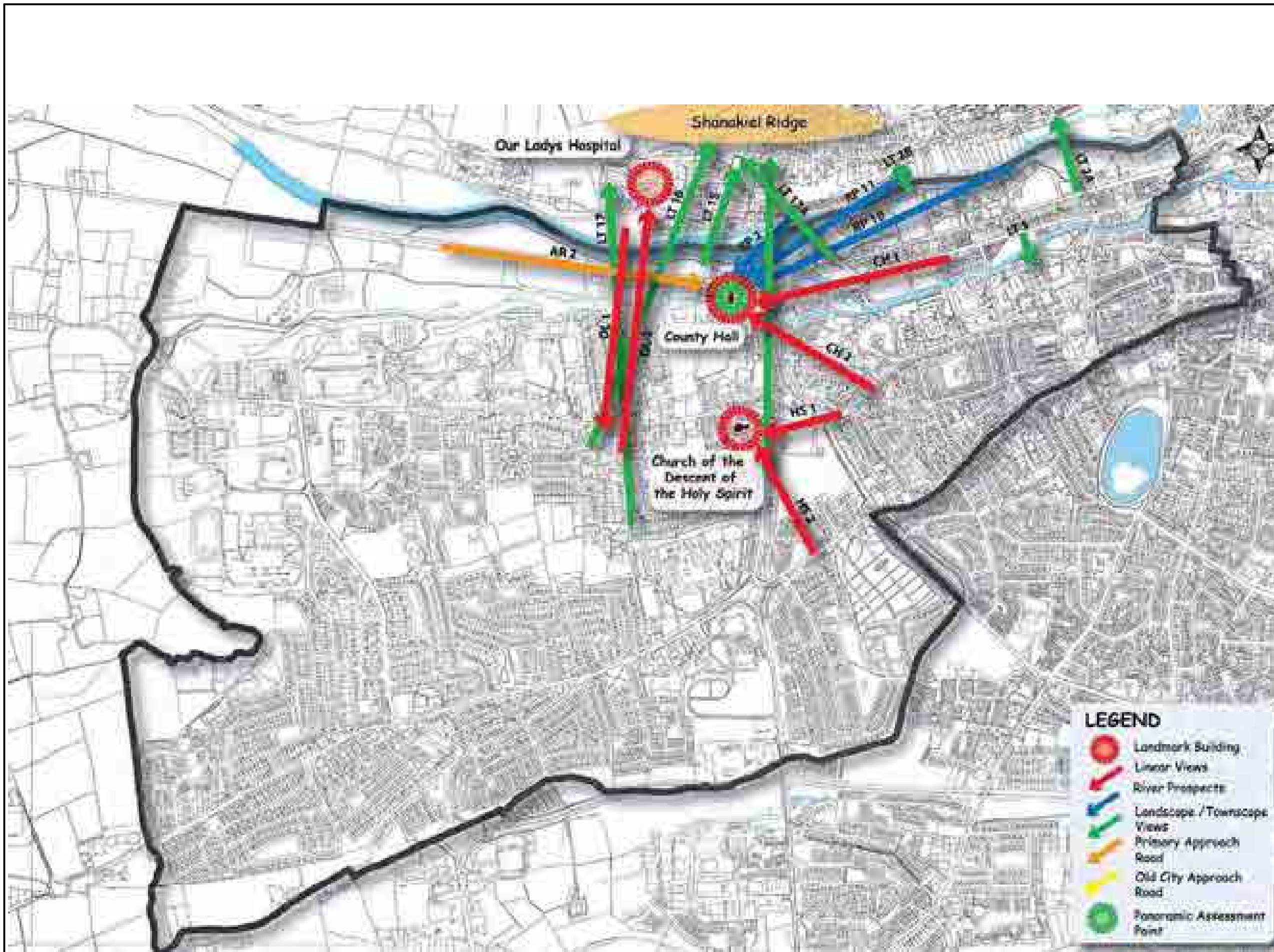
Issue Details

| | |
|-------------------------------|------------------------------|
| Drawn by: Tadhg Hurley | Project No. MDR0835 |
| Checked by: Aileen Fitzgerald | File Ref. MDR0835MIEV1037F01 |
| Approved by: Antonia Gaughran | |
| Scale: N.T.S. | Drawing No. MIEV1037 |
| Date: August 2012 | Rev. F01 |

Notes

1. This drawing is the property of RPS Group Ltd. It is a confidential document and must not be copied, used, or its contents divulged without prior written consent.
2. All levels are referred to Ordnance Datum, Malin Head.
3. Ordnance Survey Ireland Licence EN 0005012 ©Copyright Government of Ireland.





Project
THE GRID LINK PROJECT

Title
Cork City South Western Views & Prospects

Figure 8.8N(7)

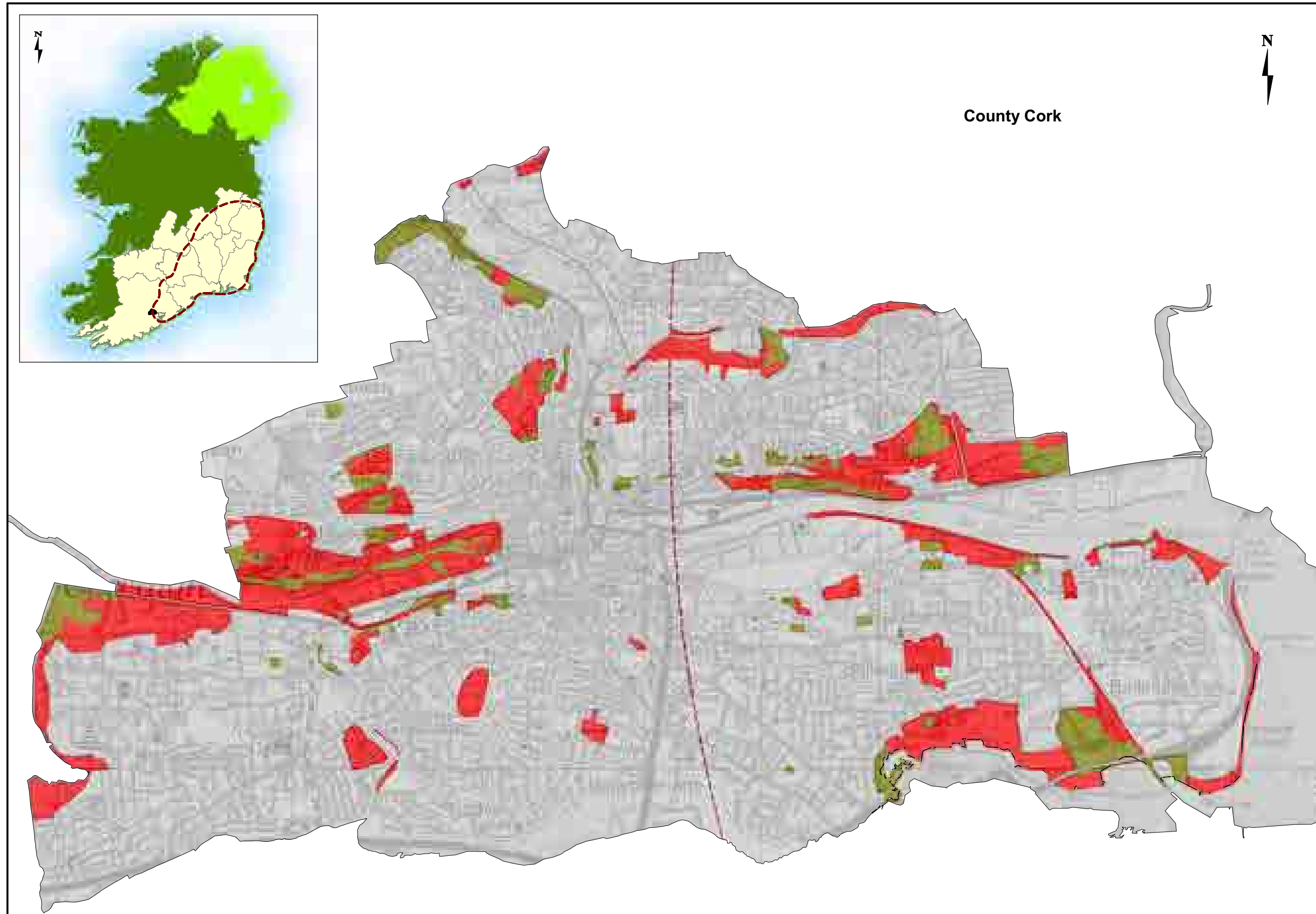
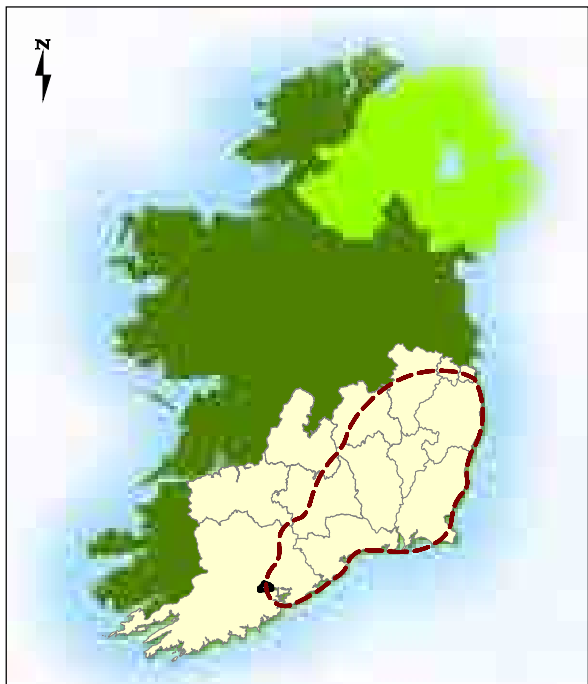
RPS
Innishmore,
Ballincollig,
Co Cork,
Ireland
T +353 21 4665900
F +353 21 4873742
E ireland@rpsgroup.com
W rpsgroup.com/ireland

| | | |
|-------------------------------|---------------------|------|
| Issue Details | | |
| Drawn by: Tadhg Hurley | Project No. MDR0835 | |
| Checked by: Aileen Fitzgerald | File Ref. | |
| Approved by: Antonia Gaughran | MDR0835MIEV1038F01 | |
| Scale: N.T.S. | Drawing No. | Rev. |
| Date: August 2012 | MIEV1038 | F01 |

Notes

1. This drawing is the property of RPS Group Ltd. It is a confidential document and must not be copied, used, or its contents divulged without prior written consent.
2. All levels are referred to Ordnance Datum, Malin Head.
3. Ordnance Survey Ireland Licence EN 0005012 ©Copyright Government of Ireland.








County Cork

County Cork

Legend

-  Boundary of the Proposed Study Area
-  Areas of Special Landscape Value
-  Preservation Zones

Client



Project

THE GRID LINK PROJECT

Title

Cork City Special Landscape Areas & Preservation Zones

Figure 8.8N(8)



Innishmore,
Ballincollig,
Co Cork,
Ireland
T +353 21 4665900
F +353 21 4873742
E ireland@rpsgroup.com
W rpsgroup.com/ireland

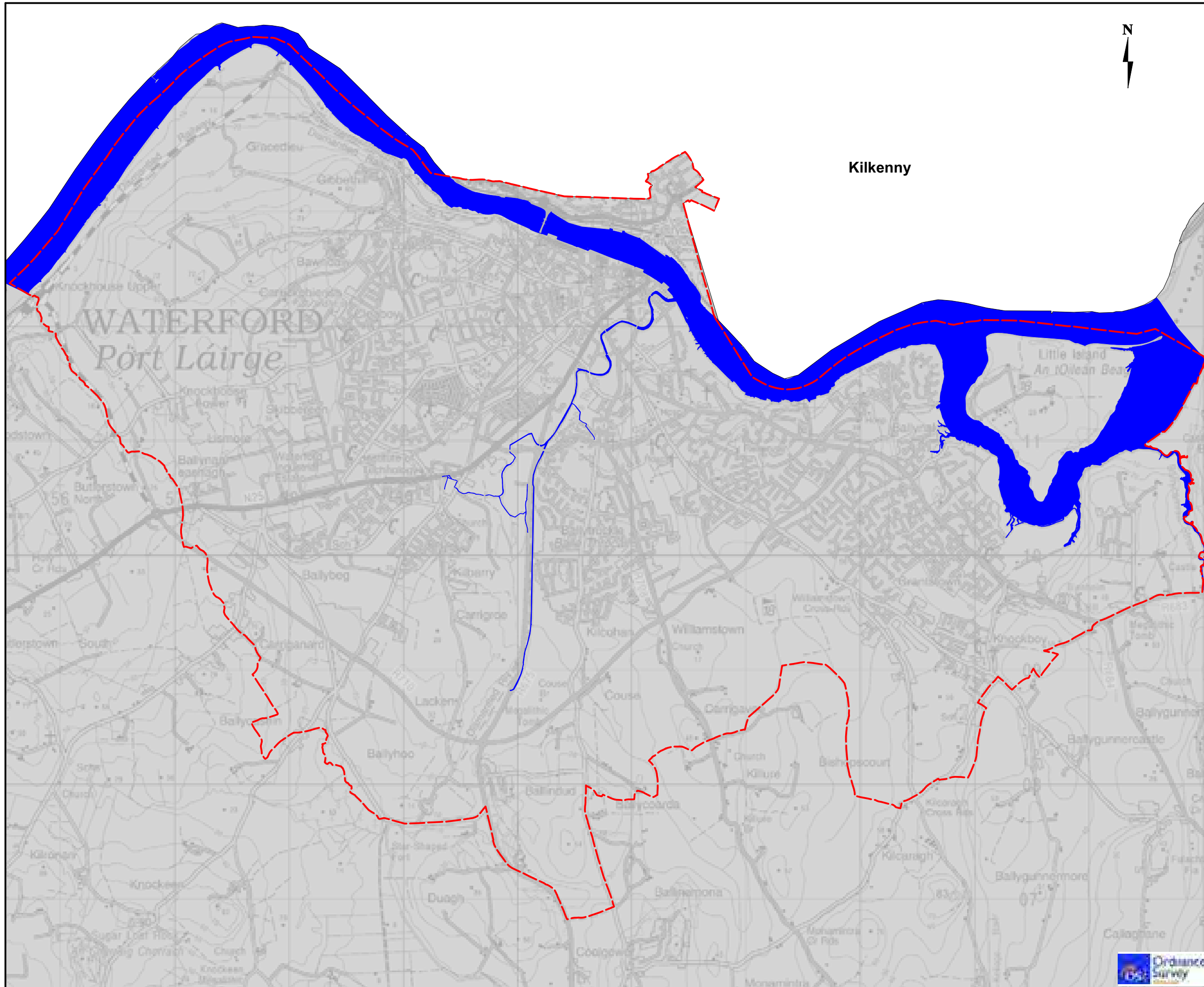
Issue Details

| | |
|-------------------------------|------------------------------|
| Drawn by: Tadhg Hurley | Project No. MDR0835 |
| Checked by: Aileen Fitzgerald | File Ref. MDR0835MIEV1030F01 |
| Approved by: Antonia Gaughran | |
| Scale: N.T.S. | Drawing No. MIEV1030 |
| Date: August 2012 | Rev. F01 |




Notes

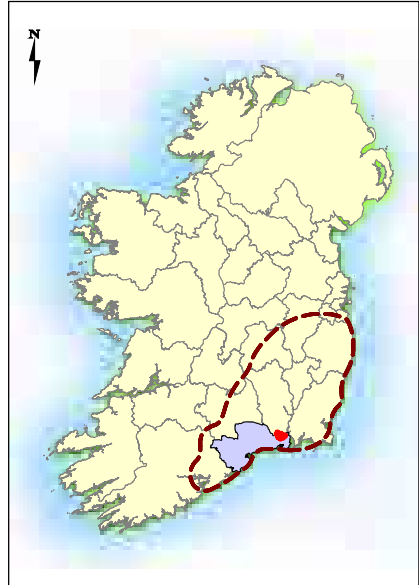
1. This drawing is the property of RPS Group Ltd. It is a confidential document and must not be copied, used, or its contents divulged without prior written consent.
2. All levels are referred to Ordnance Datum, Malin Head.
3. Ordnance Survey Ireland Licence EN 0005012 ©Copyright Government of Ireland.





Legend

-  Boundary of the Proposed Study Area
-  Waterford City Boundary
-  River Suir



Client



Project

THE GRID LINK PROJECT

Title

Waterford City River Suir Corridor

Figure 8.80 (1)



Innishmore,
Ballincollig,
Co Cork,
Ireland
T +353 21 4665900
F +353 21 4873742
E ireland@rpsgroup.com
W rpsgroup.com/ireland

Issue Details

| | |
|-------------------------------|------------------------------|
| Drawn by: Tadhg Hurley | Project No. MDR0835 |
| Checked by: Aileen Fitzgerald | File Ref. MDR0835MIEV1048F01 |
| Approved by: Antonia Gaughran | Drawing No. MIEV1048 |
| Scale: N.T.S. | Rev. F01 |
| Date: August 2012 | |

Notes

1. This drawing is the property of RPS Group Ltd. It is a confidential document and must not be copied, used, or its contents divulged without prior written consent.
2. All levels are referred to Ordnance Datum, Malin Head.
3. Ordnance Survey Ireland Licence EN 0005012 ©Copyright Government of Ireland.

