

Controllability Status Update

July 2017



1. INTRODUCTION

The SEM-11-062 decision paper¹ identified a three-level hierarchy classification for Wind Farm Power Stations (WFPS) in Ireland and Northern Ireland. This document outlines the list of all Controllable WFPS, 5MW or more on the EirGrid and SONI system. Each unit is categorised as level (i), (ii) or (iii). This list will continue to be updated on a monthly basis.

2. SUMMARY

The following tables include updates on controllability status for July 2017.

2.1. Ireland

Wind Farms connected in Ireland (MW)	August 2016	September 2016	October 2016	November 2016	December 2016	January 2017
(i)	59.5	59.5	59.5	59.5	17.1	17.1
(ii)	2012.3	2012.3	2047.5	2047.5	2107	2107
(iii)	35.2	205.5	214.9	214.9	286.8	286.8
Total	2107	2277.3	2321.9	2321.9	2410.9	2410.9

Wind Farms connected in Ireland (MW)	February 2017	March 2017	April 2017	May 2017	June 2017	July 2017
(i)	0	0	0	10	10	10
(ii)	2196.3	2303.97	2333.57	2389.97	2389.97	2425.57
(iii)	214.6	129.2	205.6	172.65	178.65	166.75
Total	2410.9	2433.17	2539.17	2572.62	2578.62	2602.32

- Ballybay and Foyle were included as Category 3 unit. Glencarbry was included as a Category 2 unit.

¹ <https://www.semcommittee.com/sites/semcommittee.com/files/media-files/SEM-11-062%20Principles%20of%20Dispatch%20and%20the%20Design%20of%20the%20Market%20Schedule%20in%20the%20Trading%20and%20Settlement%20Code%20%20SEM%20Committee%20Decision%20Paper%20.pdf>

2.2. Northern Ireland

Wind Farms connected in Northern Ireland (MW)	August 2016	September 2016	October 2016	November 2016	December 2016	January 2017
(i)	26.9	26.9	26.9	26.9	26.9	26.9
(ii)	536.3	536.3	559.6	559.6	559.6	559.6
(iii)	23.3	23.3	49.5	64.5	137.15	137.15
Total	586.5	586.5	636	651	723.65	723.65

Wind Farms connected in Northern Ireland (MW)	February 2017	March 2017	April 2017	May 2017	June 2017	July 2017
(i)	26.9	26.9	26.9	26.9	26.9	26.9
(ii)	559.6	624.1	624.1	679.6	624.1	624.1
(iii)	187.15	152.55	177.15	121.65	189.65	189.65
Total	773.65	803.55	828.15	828.15	840.65	840.65

2.3. Process Notes

1. WFPS Categorisation Policy Document - 5th March 2012.²³
2. Performance monitoring of controllability requirements applied to WFPS - 1st February 2013.⁴
3. WFPS are obliged to achieve Compliance Certificate within 12 months of energisation. (Operational Certificate, Operational Certificate Justification or Final Compliance Certificate). The Notification list process applied to WFPS without Certificate is published⁵. In line with the CER decision⁶, an additional timeline (one month per 10MW or part of) for WFPS with a Registered Capacity of >50MW is applied.
4. Notification list for testing is published⁷.
5. Category (i) WFPS may involve the use of circuit breaker for dispatch purposes. These WFPS shall consider the appropriate procedures to bring the WFPS back online (either remotely or by personnel on site) when the curtailment or constraint has been removed by the TSO.

² <http://www.eirgridgroup.com/site-files/library/EirGrid/Wind%20Farm%20Controllability%20Categorisation%20Policy.pdf>

³ <http://www.soni.ltd.uk/media/documents/Operations/Renewables/Wind%20Farm%20Controllability%20Categorisation%20Policy.pdf>

⁴ <http://www.eirgridgroup.com/site-files/library/EirGrid/Windfarm-Performance-monitoring-process-October-2015.pdf>

⁵ http://www.eirgridgroup.com/site-files/library/EirGrid/2017-03-22-Notification-List-for-Testing_Final.pdf

⁶ <http://www.cer.ie/docs/001088/CER16165%20CER%20Decision%20Paper%20MEC%20Security.pdf>

⁷ http://www.eirgridgroup.com/site-files/library/EirGrid/2017-03-22-Notification-List-for-Testing_Final.pdf

3. WFPS Category

Ireland			
WFPS Name	Associated 110kV Station	Installed Capacity MW ⁸	Category
Corkermore	Binbane	10	(i)
Total Hierarchy (i)		10	
Altagowlan	Corderry	7.65	(ii)
Athea	Athea	34.35	(ii)
Ballincollig Hill	Tralee	13.3	(ii)
Ballybane 1 & 2	Ballylickey	29.9	(ii)
Ballybane Phase 2a	Ballylickey	13.8	(ii)
Ballybane 3	Ballylickey	4.6	(ii)
Ballycadden Phase 1	Crory	15	(ii)
Ballycadden Phase 2	Crory	11.5	(ii)
Ballymartin Phase 1	Waterford	7	(ii)
Ballymartin Phase 2	Waterford	8	(ii)
Ballywater	Crane	42	(ii)
Barranafaddock	Barrymore	34.2	(ii)
Bawnmore	Macroom	25.3	(ii)
Beam Hill	Trillick	14	(ii)
Bindoo	Ratrussan	48	(ii)
Black Banks 2	Corderry	6.8	(ii)
Boggeragh 1	Boggeragh	57	(ii)
Boggeragh 2	Boggeragh	65	(ii)
Booltiagh Phase 1	Booltiagh	19.5	(ii)
Booltiagh Phase 2	Booltiagh	13.8	(ii)
Bruckana	Lisheen	42	(ii)
Caherdowney	Garrow	9.2	(ii)
Carraigcannon	Boggeragh	23	(ii)
Carrickeeny	Sligo	8	(ii)
Carrowleagh	Glenree	36.8	(ii)
Castledockrell	Castledockrell	41.4	(ii)
Clahane	Clahane	40	(ii)
Cloghboola	Cloghboola	48	(ii)
Coomacheo	Garrow	59.8	(ii)
Coomatallin	Dunmanway	6	(ii)
Coomagearlahy 1 (Kilgarvan)	Coomagearlahy	45	(ii)
Coomagearlahy 2 (Sillahertane)	Coomagearlahy	8.5	(ii)
Coomagearlahy 3 (Inchincoosh)	Coomagearlahy	32.5	(ii)

⁸For the purposes of this report, it is assumed that category 3 units are fully installed.

Cronelea 1	Carlow	4.6	(ii)
Cronelea 2	Carlow	4.6	(ii)
Derrybrien	Agannygal	59.5	(ii)
Dromada	Dromada	28.5	(ii)
Dromdeeveen	Glenlara	28	(ii)
Drumlough Hill 2	Trillick	10.2	(ii)
Faughary	Sligo	6	(ii)
Flughland	Sorne Hill	9.2	(ii)
Garracummer	Cauteen	42.5	(ii)
Garraneragh	Macroom	9.2	(ii)
Garvagh 1 (Glebe)	Garvagh	26	(ii)
Garvagh 2 (Tullynahaw)	Garvagh	22	(ii)
Gibbet Hill	Croy	15	(ii)
Glanlee (Midas Gen unit)	Glanlee	32.45	(ii)
Glenough	Cauteen	32.5	(ii)
Gortahile	Carlow	20	(ii)
Gneeves	Knockearagh	9.35	(ii)
Grove Hill	Dundalk	17.1	(ii)
Grouse Lodge	Rathkeale	15.42	(ii)
Hollyford	Cauteen	9.3	(ii)
Kealkil	Ballylickey	8.5	(ii)
Killaveenoge	Dunmanway	25	(ii)
Kill Hill	Kill Hill	36	(ii)
Kingsmountain 2 (Dunneil)	Cunghill	11.05	(ii)
Knockacummer	Knockacummer	100	(ii)
Knockaneden	Oughtrah	9.2	(ii)
Knockastanna	Ardnacrusha	6	(ii)
Knockawarriga	Trien	22.5	(ii)
Knocknagoum	Reamore	44.35	(ii)
Knocknalour	Croy	9.2	(ii)
Lacken	Moy	6.9	(ii)
Leitir Guingaid	Salthill	42.8	(ii)
Lisdowney	Portlaoise	9.2	(ii)
Lisheen Phase 1	Lisheen	36	(ii)
Lisheen Phase 2	Lisheen	24	(ii)
Loughderryduff	Binbane	7.65	(ii)
Meenachullalan	Binbane	13.8	(ii)
Meentycat	Drumkeen	88.5	(ii)
Monaincha	Ikerrin	36	(ii)
Mountain Lodge	Ratrussan	31.5	(ii)
Mountlucas	Mountlucas	84	(ii)

Muingnaminanne	Reamore	14.8	(ii)
Mullananalt	Meath Hill	7.5	(ii)
Mulreavy 1	Mulreavy	90	(ii)
Mulreavy 2	Mulreavy	5	(ii)
Raheen Bar 2 (Derrynadivva)	Castlebar	8	(ii)
Raheenleagh	Arklow	35.2	(ii)
Rathcahill	Rathkeale	12.5	(ii)
Richfield	Wexford	27	(ii)
Sliabh Bawn	Sliabh Bawn	64	(ii)
Sorne Hill 1 & 2	Sorne Hill	38.9	(ii)
Spaddan	Cathaleen's Fall	17.1	(ii)
Taurbeg	Glenlara	25.3	(ii)
Tournafulla 1	Trien	7.5	(ii)
Tournafulla 2	Trien	19.5	(ii)
Tullynamoyle	Corderry	9.2	(ii)
Uggool	Uggool	64	(ii)
Woodhouse	Woodhouse	20	(ii)
Glencarbry	Cauteen	35.6	(ii)
Total Hierarchy (ii)		2425.57	
Seecon	Uggool	106	(iii)
Moneypoint	Moneypoint	17.25	(iii)
Tullabrack	Tullabrack	14.1	(iii)
Killin Hill	Binbane	6	(iii)
Ballybay	Thurles	13.8	(iii)
Foyle	Thurles	9.6	(iii)
Total Hierarchy (iii)		166.75	
NB This does not include Pre Grid Code, exempt WFPS or Units <5MW			

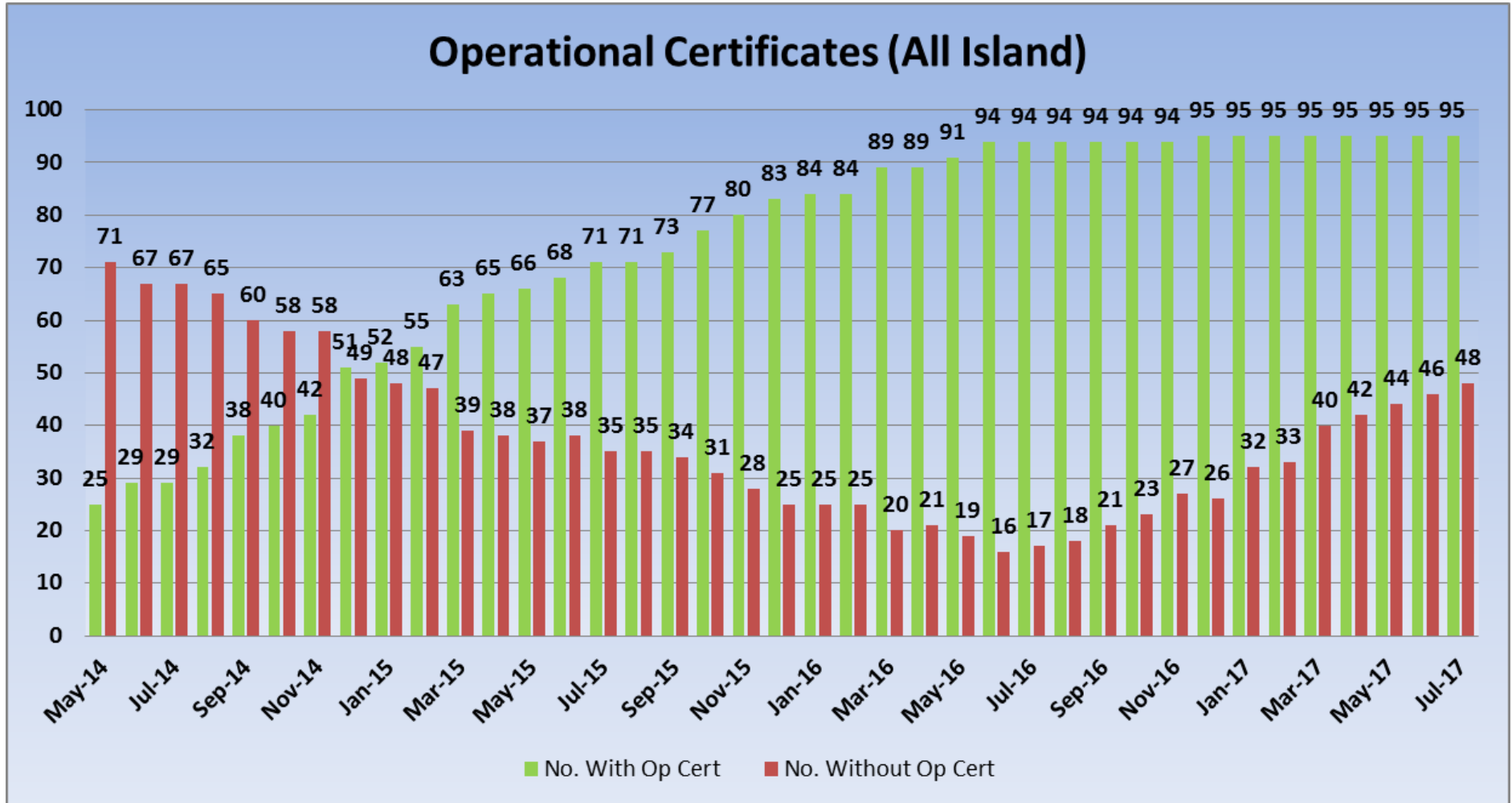
Northern Ireland			
WFPS Name	Associated 110kV Station	Installed Capacity MW ⁹	Category
Callagheen	Enniskillen	16.9	(i) Compliance certificate not achieved through process
Wolf Bog	Larne	10	(i) Compliance certificate not achieved through process
Total Hierarchy (i)		26.9	
Owenreagh 2	Strabane	5.1	(ii)
Curryfree	Lisamore	15	(ii)
Altahullion 2	Limavady	11.7	(ii)
Bessy Bell 2	Omagh	9	(ii)

⁹For the purposes of this report, it is assumed that category 3 units are fully installed.

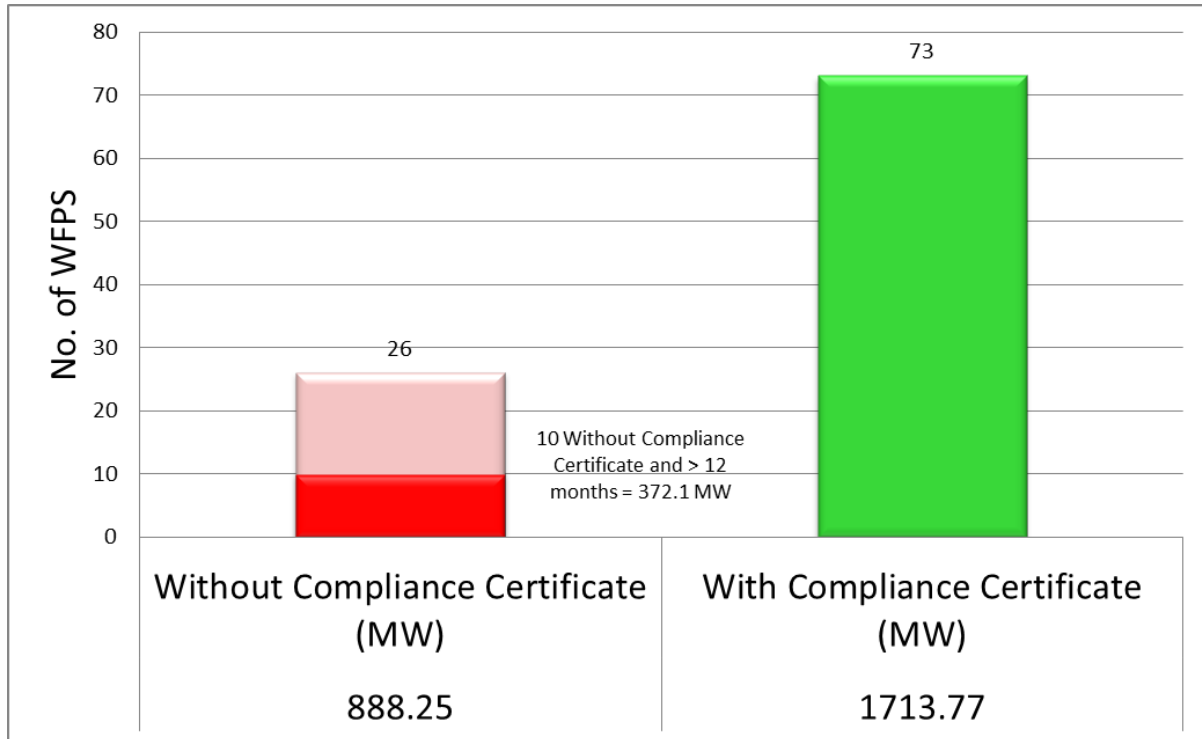
Bin Mountain	Strabane	9	(ii)
Church Hill	Magherakeel	18.4	(ii)
Crighshane	Magherakeel	32.2	(ii)
Crockagarran	Dungannon	17.5	(ii)
Garves	Coleraine	15	(ii)
Gruig	Coleraine	25	(ii)
Hunters Hill	Omagh	20	(ii)
Lough Hill	Strabane	7.8	(ii)
Screggagh	Omagh	20	(ii)
Slieve Divena	Omagh	30	(ii)
Slieve Kirk	Killymallaght	73.6	(ii)
Slieve Rushen 2	Aghyoule	54	(ii)
Tappaghan	Omagh	28.5	(ii)
Carrickatane	Killymallaght	20.7	(ii)
Carn Hill	Carnmoney	13.8	(ii)
Dunmore	Coleraine	21	(ii)
Dunbeg	Coleraine	42	(ii)
Molly Mountain	Aghyoule	15	(ii)
Thornog	Magherakeel	20	(ii)
Monnaboy	Coolkeeragh	12	(ii)
Tievenameenta	Magherakeel	34.5	(ii)
Oramore	Enniskillen	15	(ii)
Gortfinbar	Tremoge	15	(ii)
Seegronan	Magherakeel	14.1	(ii)
Cloonty	Loguestown	9.2	(ii)
Total Hierarchy (ii)		624.1	
Eglish	Killymallaght	15	(iii)
Glenbuck	Rasharkin	9.2	(iii)
Eshmore	Tremoge	7.05	(iii)
Slieve Divena 2	Gort	20	(iii)
Crockbaravally	Gort	7.5	(iii)
Crockandun	Tremoge	15	(iii)
Shantavny Scotch	Gort	16.1	(iii)
Inishative	Tremoge	13.8	(iii)
Altaveedan	Rasharkin	18	(iii)
Altamuskin	Gort	14.1	(iii)
Cregganconroe	Tremoge	13.8	(iii)
Long Mountain	Rasharkin	27.6	(iii)
Crockdun	Tremoge	12.5	(iii)
Total Hierarchy (iii)		189.65	
NB This does not include Pre Grid Code, exempt WFPS or Units <5MW			

4. Compliance Certificate status

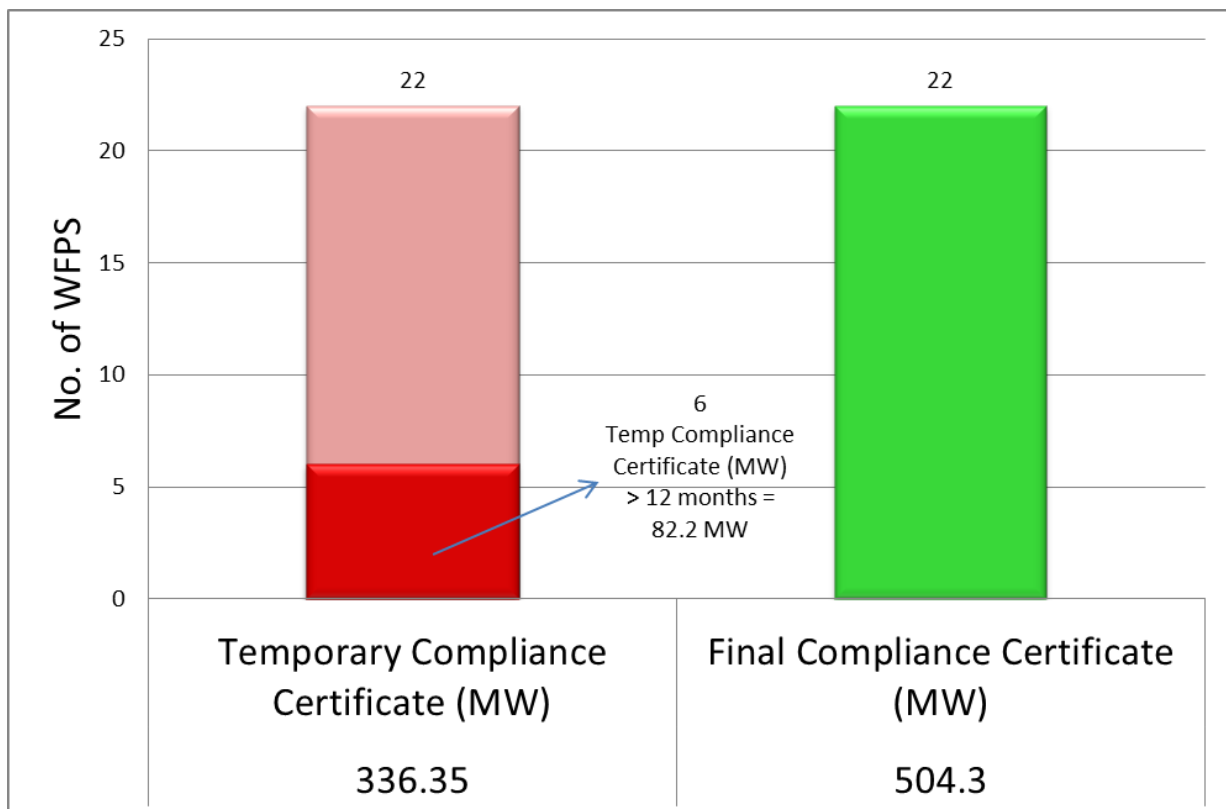
4.1. Overall



4.2. Ireland



4.3. Northern Ireland



5. CONTACTS

If you have any specific queries please contact info@eirgrid.com or neartime@soni.ltd.uk.