




Location Map

Key to Symbols

-  Moneypoint Substation
-  Kilpaddoge Substation
-  Kilpaddoge Proposed Substation Extension

Notes

Service Layer Credits: Source: Esri, DigitalGlobe, GeoEye, Earthstar Geographics, CNES/Airbus DS, USDA, USGS, AeroGRID, IGN, and the GIS User Community

02	31/05/19	NC	Final Issue	PK	PK
01	23/04/19	NC	Final Issue	PK	PK
Rev	Date	Drawn	Description	Ch'k'd	App'd

**M** South Block  
Rockfield, Dundrum  
Dublin 16  
D16 R6V0  
Ireland  
T +353 (0)1 291 6700  
W www.mottmac.ie

**MOTT MACDONALD**

Client



Title  
Cross Shannon 400 kV  
Cable / Step 4 Report  
Emerging Best Performing Option

Designed	P Brennan	Eng Check	P Kelly
Drawn	N Critten	Coordination	P Kelly
GIS Check	P Kelly	Approved	P Kelly

Scale at A3	Status	Rev	Security
1:28,000	PRE	P2	STD

Drawing Number  
379408-MMD-XX-GIS-Y-108

