

Image illustrating alternative Temporary Access Route delineated in purple - Tower 177, LCT 144

Figure 1

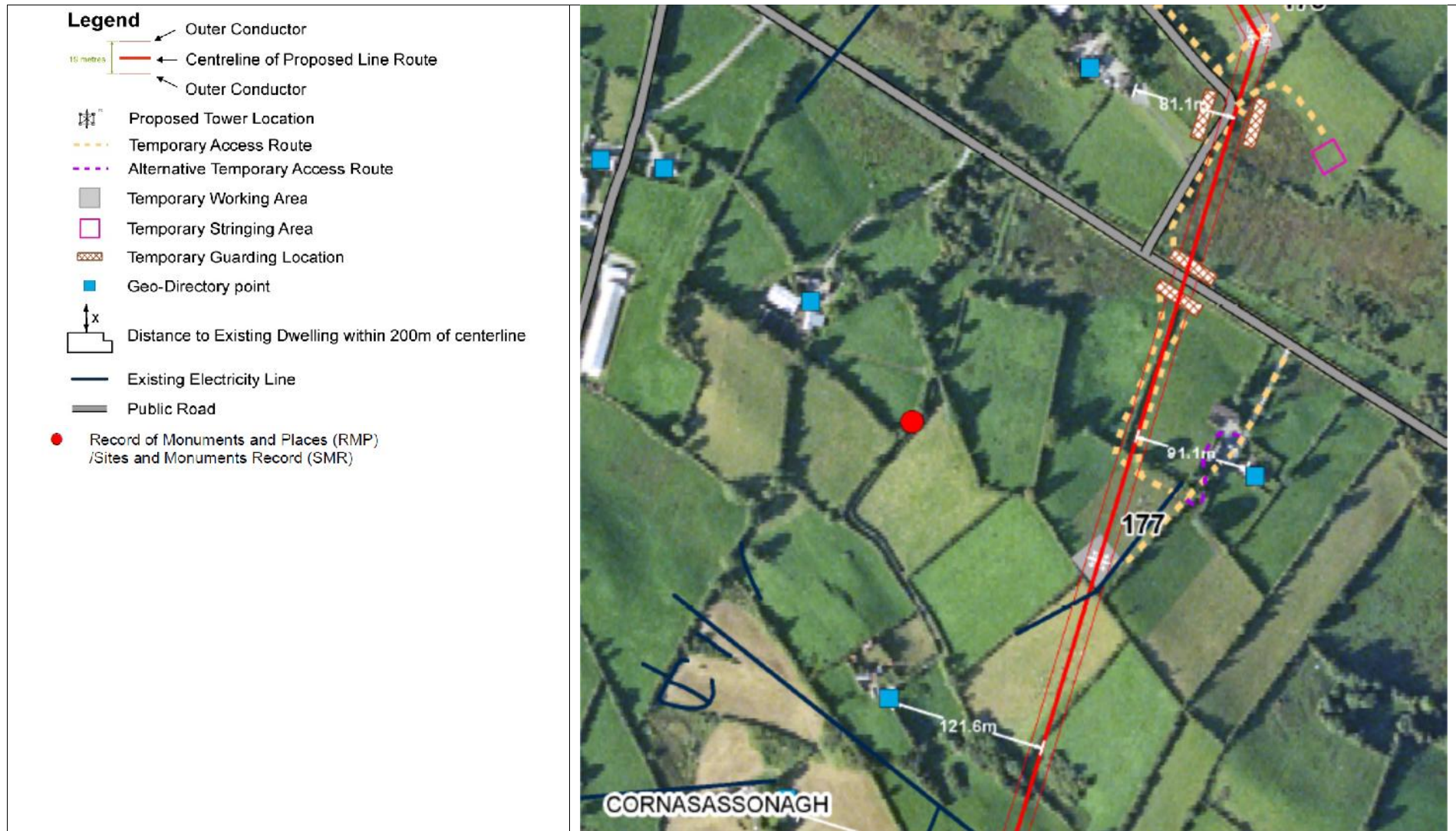
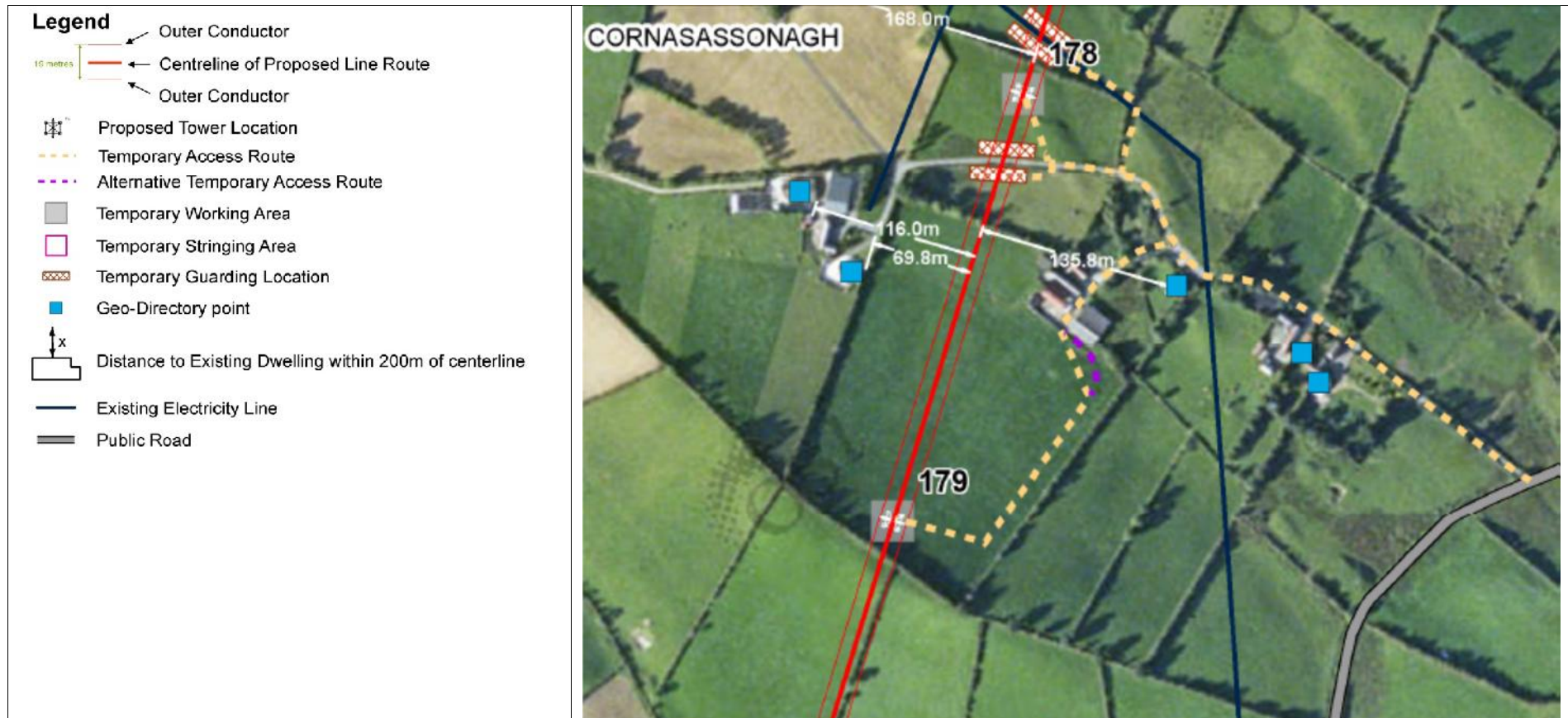


Image illustrating alternative Temporary Access Route delineated in purple - Tower 179, LCT 145

Figure 2



Bing aerial mapping image illustrating alternative Temporary Access Route delineated in purple - Tower 179, LCT 145

Figure 3




Image illustrating alternative Temporary Access Route delineated in purple - Road Guarding Span 270 to 271, LMC 133

Figure 4



Image illustrating alternative Temporary Access Route delineated in purple - Tower 356, LMC 045

Figure 5

