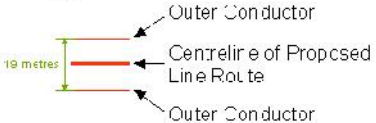





Marked up image illustrating Temporary Access Route to local road (Tower 337) as requested in Oral Hearing on 18.04.2016


Legend


- 


Outer Conductor
Centreline of Proposed Line Route
Outer Conductor
- 


Folio Boundary
- 


Public Road
- 

Proposed Tower Location
- 

Temporary Access Route
- 

Temporary Access Route Extension
- 

Temporary Working Area
- 

Geo-Directory point
- 

Demesne Landscapes and Historic Gardens

